











LEGEND

-  Existing Transmission Line
-  Proposed Upgrade to Existing Substation
-  Residence
-  Road
-  Environmentally Significant Area
-  Gravel Pit
-  Water Body

NO: 35027052.6201
 DRAWN: MR - AL
 FILE NO.: XXXXXXX
 REVISION: 0.00.00
 AL FOLDER: TransAlta Windrise
 MPC Wind

DATE: 2019-07-15



Service Layer Credits:
 Source: Esri, DigitalGlobe, GeoEye, Earthstar Geographics, CNES/Airbus DS, USDA, USGS, AeroGRID, IGN, and the GIS User Community
 Although there is no reason to believe that there are any errors associated with the data used to generate this product or in the product itself, users of these data are advised that errors in the data may be present.

DETAIL PHOTO DP1



PROPOSED
 TransAlta Windy Flats 138S
 Substation Upgrade