







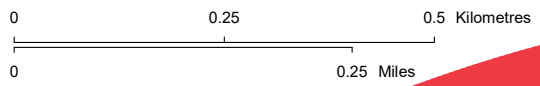


**LEGEND**

-  Proposed Telecommunication Pole Salvage
-  Existing Transmission Line
-  Existing Substation Fenceline
-  Residence
-  Pipeline
-  Road
-  Environmentally Significant Area
-  Gravel Pit

NO: 35029692 - 0025  
 DRAWN: SG - AL  
 FILE NO.: XXXXXXX  
 REVISION: 0.00.03  
 AL FOLDER: Spring Coulee 385S  
 Wood Power Salvage  
**DATE: 2021-05-21**



**DETAIL PHOTO DP1**



**PROPOSED**  
 Spring Coulee Telecommunications  
 Pole Salvage

Service Layer Credits: Source: Esri, DigitalGlobe, GeoEye, Earthstar Geographics, CNES/Airbus DS, USDA, USGS, AeroGRID, IGN, and the GIS User Community  
 Although there is no reason to believe that there are any errors associated with the data used to generate this product or in the product itself, users of these data are advised that errors in the data may be present.