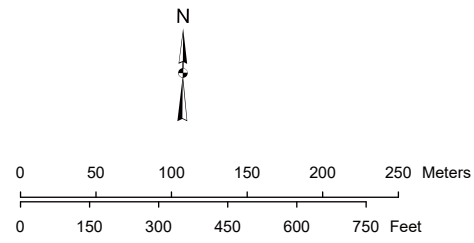


NOTES
 Within Banff National Park, vegetation management or removal outside of the right-of-way will be conducted as approved by Parks Canada. Off-right-of-way access trails are required to safely access sections of the right-of-way. Where possible, access is proposed on existing roads and trails.

- LEGEND**
- Proposed Tree Wire Structure
 - Proposed Temporary Bypass Structure
 - Existing Structure
 - Existing Fortis Structure
 - Existing Substation
 - Existing Transmission Line
 - Proposed Tree Wire Section
 - ▭ Existing 551L Right-of-Way Boundary
 - ▬ Access Trail
 - ▭ Tree Removal Site
 - Railway
 - River or Stream
 - Road
 - ▭ Municipal or County Boundary
 - ▭ Urban Area

NO:551260324
 DRAWN: BG - Avens
 FILE NO.: 551L_PDSTRIPMAPS_260324
 REVISION: 1.00.00
 AL FOLDER: _Altalink551L2025\MapProjects\PD_MAPSERIES
DATE: 2026-03-24

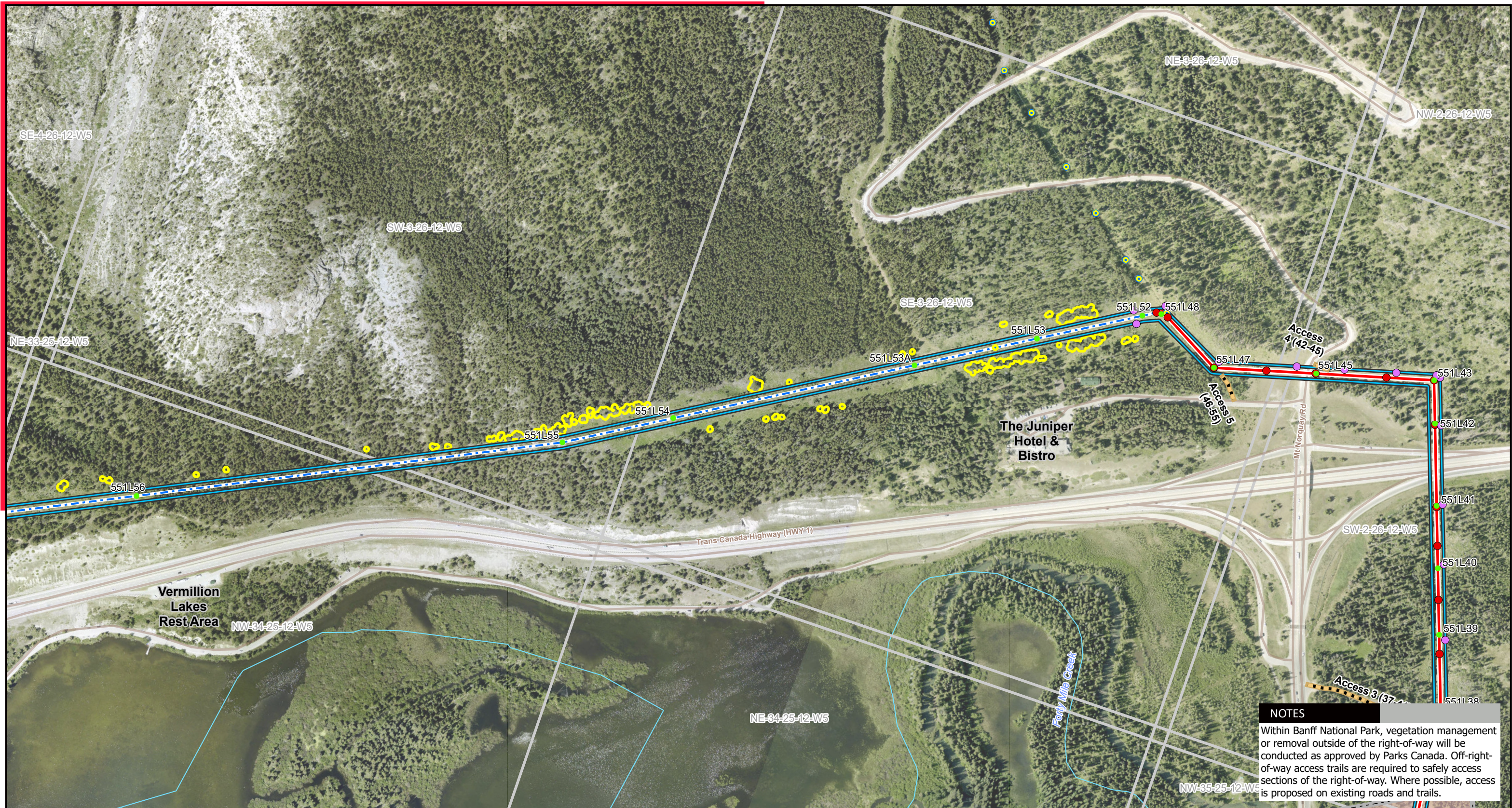
Service Layer Credits: World Imagery: Town of Banff GIS, Vantor
 Although there is no reason to believe that there are any errors associated with the data used to generate this product or in the product itself, users of these data are advised that errors in the data may be present.



STRIP MOSAIC **SM1**



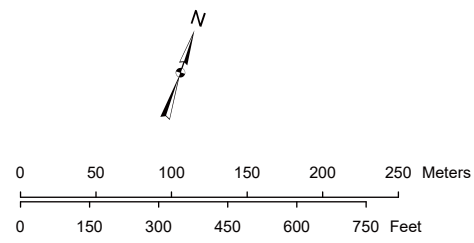
PROPOSED
ALTALINK 551L



NOTES
 Within Banff National Park, vegetation management or removal outside of the right-of-way will be conducted as approved by Parks Canada. Off-right-of-way access trails are required to safely access sections of the right-of-way. Where possible, access is proposed on existing roads and trails.

- LEGEND**
- Proposed Tree Wire Structure
 - Proposed Temporary Bypass Structure
 - Existing Structure
 - Existing Fortis Structure
 - Existing Substation
 - Existing Transmission Line
 - Proposed Tree Wire Section
 - ▭ Existing 551L Right-of-Way Boundary
 - ▬ Access Trail
 - ▭ Tree Removal Site
 - Railway
 - River or Stream
 - Road
 - ▭ Municipal or County Boundary
 - ▭ Urban Area

NO:551260324
 DRAWN: BG - Avens
 FILE NO.: 551L_PDSTRIPMAPS_260324
 REVISION: 1.00.00
 AL FOLDER: Altalink551L2025\MapProjects\PD_MAPSERIES
DATE: 2026-03-24

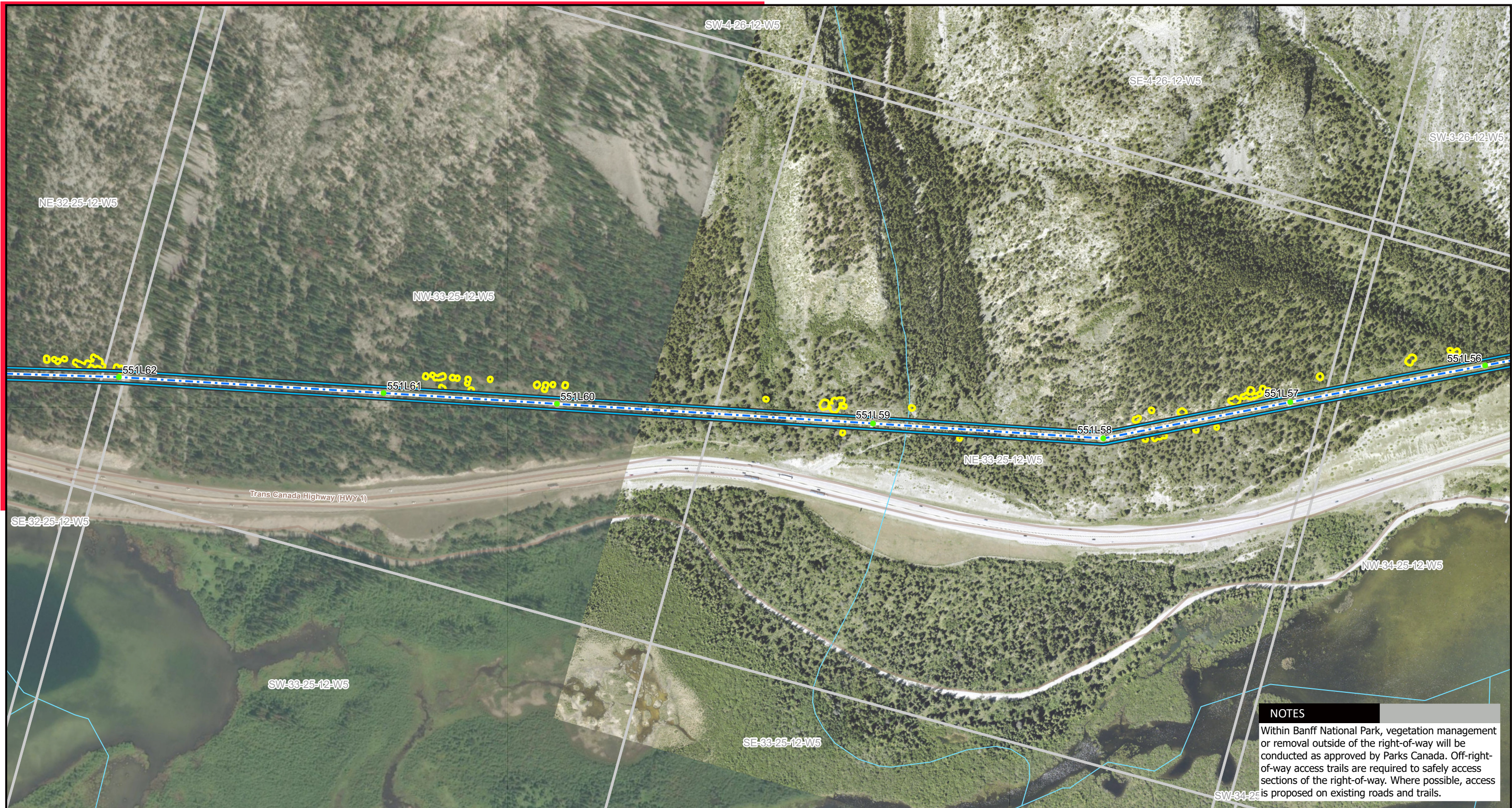


Service Layer Credits: World Imagery: Town of Banff GIS, Vantor
 Although there is no reason to believe that there are any errors associated with the data used to generate this product or in the product itself, users of these data are advised that errors in the data may be present.

STRIP MOSAIC **SM2**



PROPOSED
ALTALINK 551L



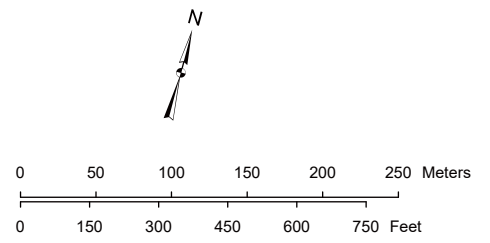
NOTES

Within Banff National Park, vegetation management or removal outside of the right-of-way will be conducted as approved by Parks Canada. Off-right-of-way access trails are required to safely access sections of the right-of-way. Where possible, access is proposed on existing roads and trails.

LEGEND

- Proposed Tree Wire Structure
- Proposed Temporary Bypass Structure
- Existing Structure
- Existing Fortis Structure
- Existing Substation
- Existing Transmission Line
- Proposed Tree Wire Section
- ▭ Existing 551L Right-of-Way Boundary
- ▭ Access Trail
- ▭ Tree Removal Site
- Railway
- River or Stream
- Road
- ▭ Municipal or County Boundary
- ▭ Urban Area

NO:551260324
 DRAWN: BG - Avens
 FILE NO.: 551L_PDSTRIPMAPS_260324
 REVISION: 1.00.00
 AL FOLDER: Altalink551L2025\MapProjects\PD_MAPSERIES
DATE: 2026-03-24

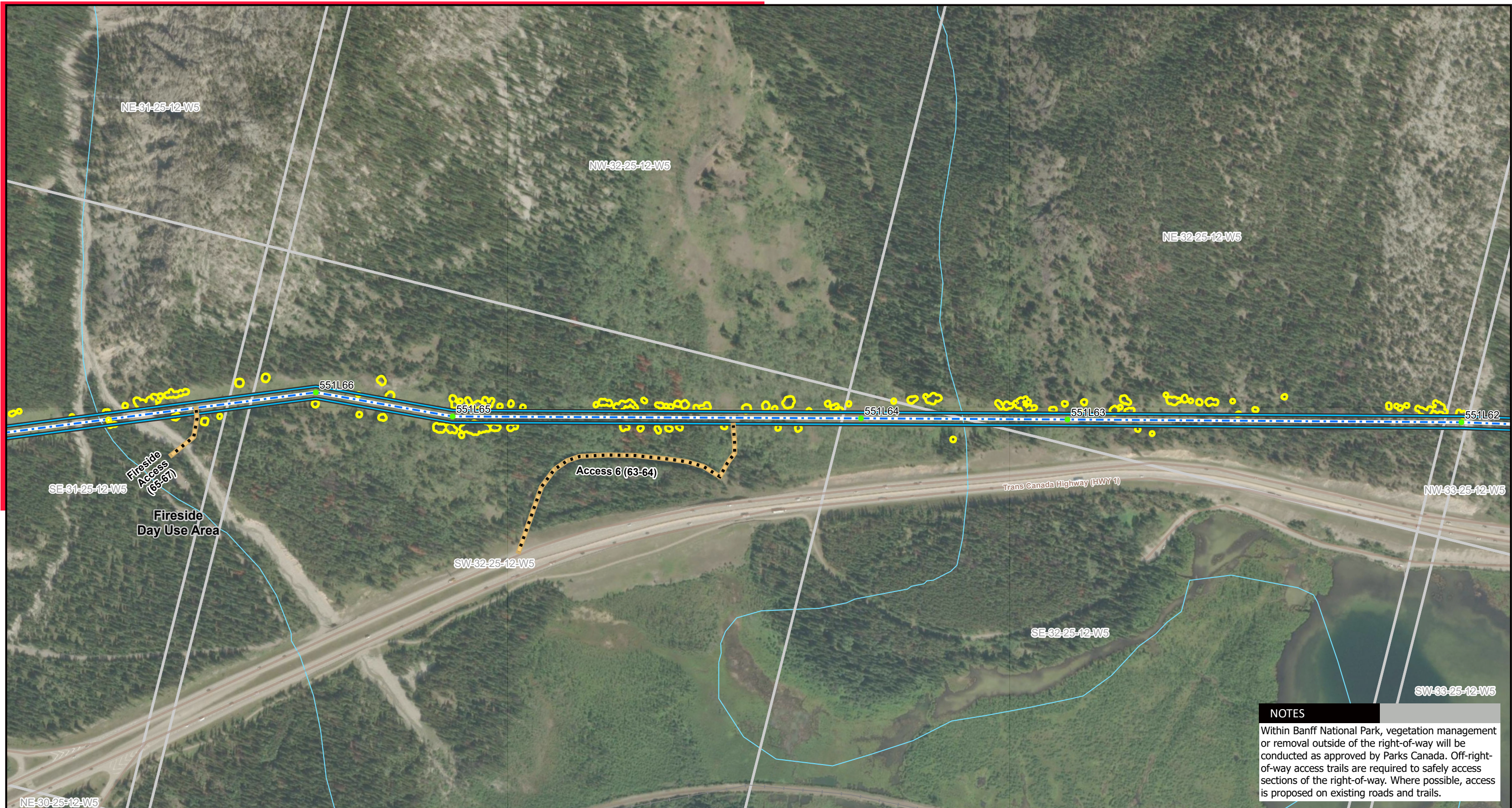


Service Layer Credits: World Imagery: Town of Banff GIS, Vantor
 Although there is no reason to believe that there are any errors associated with the data used to generate this product or in the product itself, users of these data are advised that errors in the data may be present.

STRIP MOSAIC SM3



PROPOSED
ALTALINK 551L

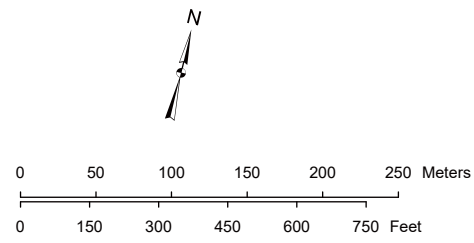


NOTES
 Within Banff National Park, vegetation management or removal outside of the right-of-way will be conducted as approved by Parks Canada. Off-right-of-way access trails are required to safely access sections of the right-of-way. Where possible, access is proposed on existing roads and trails.

LEGEND

- Proposed Tree Wire Structure
- Proposed Temporary Bypass Structure
- Existing Structure
- Existing Fortis Structure
- Existing Substation
- Existing Transmission Line
- Proposed Tree Wire Section
- ▭ Existing 551L Right-of-Way Boundary
- Access Trail
- ▭ Tree Removal Site
- Railway
- River or Stream
- Road
- ▭ Municipal or County Boundary
- ▭ Urban Area

NO:551260324
 DRAWN: BG - Avens
 FILE NO.: 551L_PDSTRIPMAPS_260324
 REVISION: 1.00.00
 AL FOLDER: Altalink551L2025\MapProjects\LPD_MAPSERIES
DATE: 2026-03-24

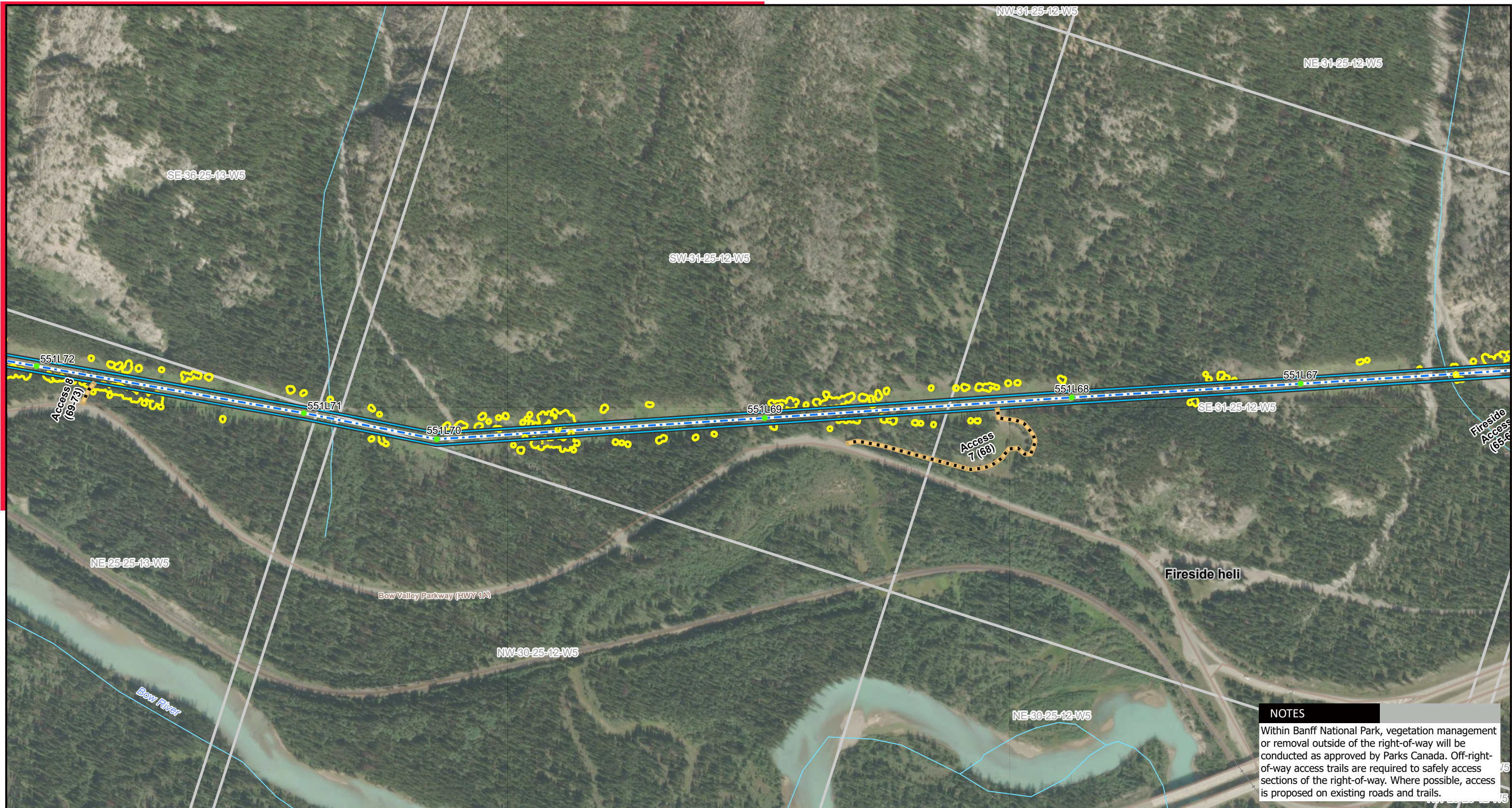


Service Layer Credits: World Imagery: Vantor
 Although there is no reason to believe that there are any errors associated with the data used to generate this product or in the product itself, users of these data are advised that errors in the data may be present.

STRIP MOSAIC SM4



PROPOSED
ALTALINK 551L

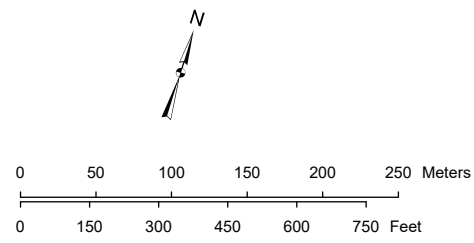


NOTES
 Within Banff National Park, vegetation management or removal outside of the right-of-way will be conducted as approved by Parks Canada. Off-right-of-way access trails are required to safely access sections of the right-of-way. Where possible, access is proposed on existing roads and trails.

LEGEND

● Proposed Tree Wire Structure	--- Existing Transmission Line	— Railway
● Proposed Temporary Bypass Structure	— Proposed Tree Wire Section	— River or Stream
● Existing Structure	— Existing 551L Right-of-Way Boundary	— Road
● Existing Fortis Structure	— Access Trail	— Municipal or County Boundary
■ Existing Substation	■ Tree Removal Site	■ Urban Area

NO:551260324
 DRAWN: BG - Avens
 FILE NO.: 551L_PDSTRIPMAPS_260324
 REVISION: 1.00.00
 AL FOLDER: _Altalink551L2025\MapProjects\LPD_MAPSERIES
DATE: 2026-03-24

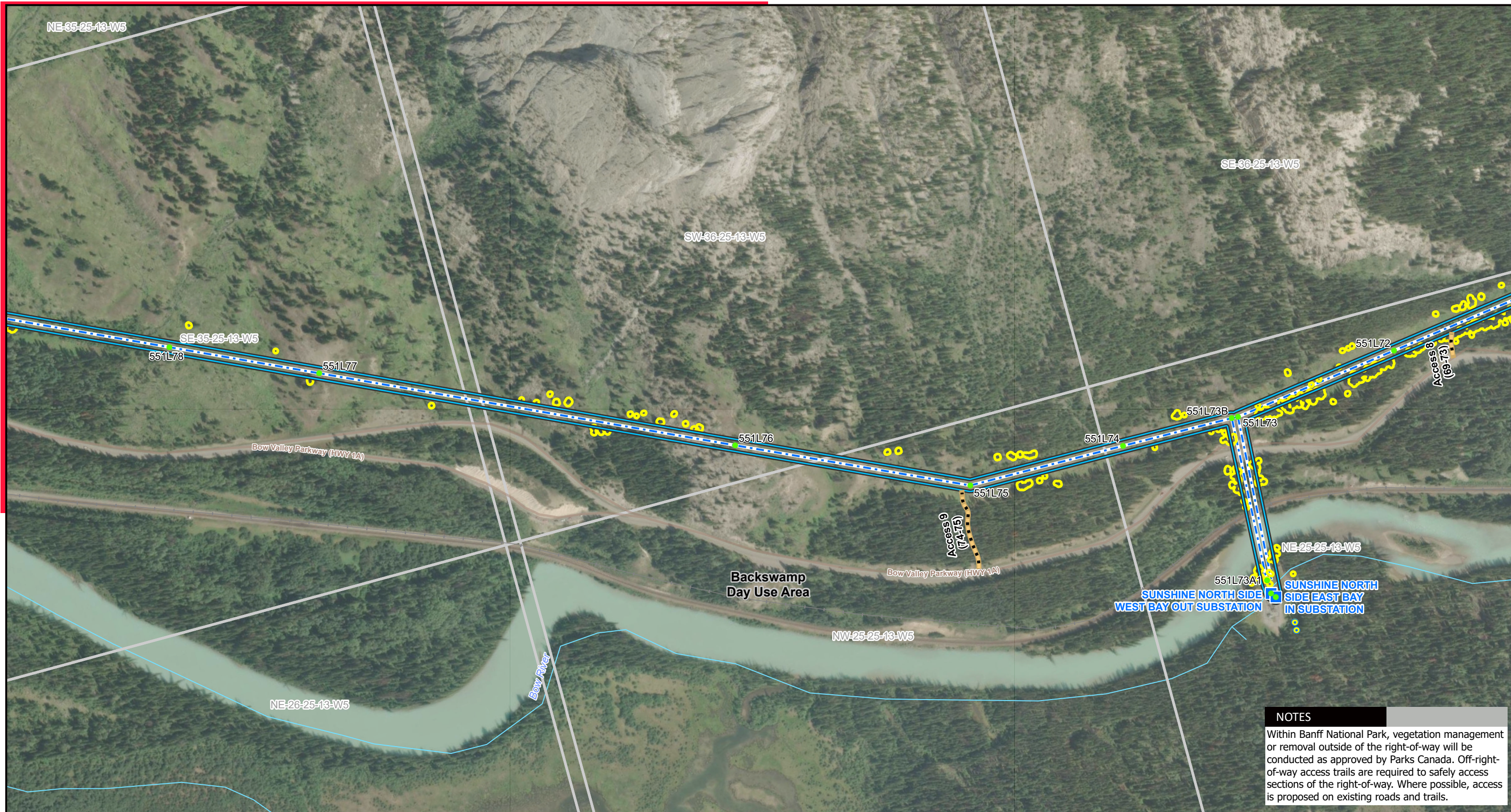


Service Layer Credits: World Imagery: Vantor
 Although there is no reason to believe that there are any errors associated with the data used to generate this product or in the product itself, users of these data are advised that errors in the data may be present.

STRIP MOSAIC **SM5**



PROPOSED
ALTALINK 551L

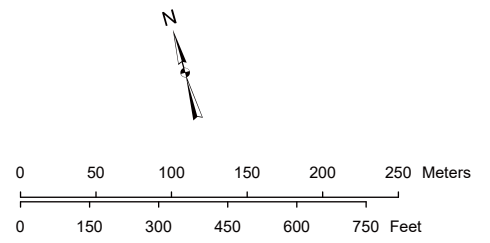


NOTES
 Within Banff National Park, vegetation management or removal outside of the right-of-way will be conducted as approved by Parks Canada. Off-right-of-way access trails are required to safely access sections of the right-of-way. Where possible, access is proposed on existing roads and trails.

LEGEND

- Proposed Tree Wire Structure
- Proposed Temporary Bypass Structure
- Existing Structure
- Existing Fortis Structure
- Existing Substation
- Existing Transmission Line
- Proposed Tree Wire Section
- ▭ Existing 551L Right-of-Way Boundary
- ▭ Access Trail
- ▭ Tree Removal Site
- Railway
- River or Stream
- Road
- ▭ Municipal or County Boundary
- ▭ Urban Area

NO:551260324
 DRAWN: BG - Avens
 FILE NO.: 551L_PDSTRIPMAPS_260324
 REVISION: 1.00.00
 AL FOLDER: Altalink551L2025\MapProjects\PD_MAPSERIES
DATE: 2026-03-24



Service Layer Credits: World Imagery: Vantor
 Although there is no reason to believe that there are any errors associated with the data used to generate this product or in the product itself, users of these data are advised that errors in the data may be present.

STRIP MOSAIC SM6



PROPOSED
ALTALINK 551L

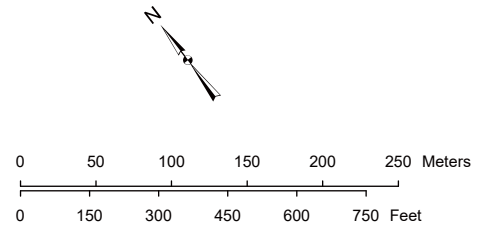


NOTES
 Within Banff National Park, vegetation management or removal outside of the right-of-way will be conducted as approved by Parks Canada. Off-right-of-way access trails are required to safely access sections of the right-of-way. Where possible, access is proposed on existing roads and trails.

LEGEND

● Proposed Tree Wire Structure	--- Existing Transmission Line	— Railway
● Proposed Temporary Bypass Structure	— Proposed Tree Wire Section	— River or Stream
● Existing Structure	▭ Existing 551L Right-of-Way Boundary	— Road
● Existing Fortis Structure	▭ Access Trail	▭ Municipal or County Boundary
■ Existing Substation	▭ Tree Removal Site	▭ Urban Area

NO:551260324
 DRAWN: BG - Avens
 FILE NO.: 551L_PDSTRIPMAPS_260324
 REVISION: 1.00.00
 AL FOLDER: _Altalink551L2025\MapProjects\PD_MAPSERIES
DATE: 2026-03-24

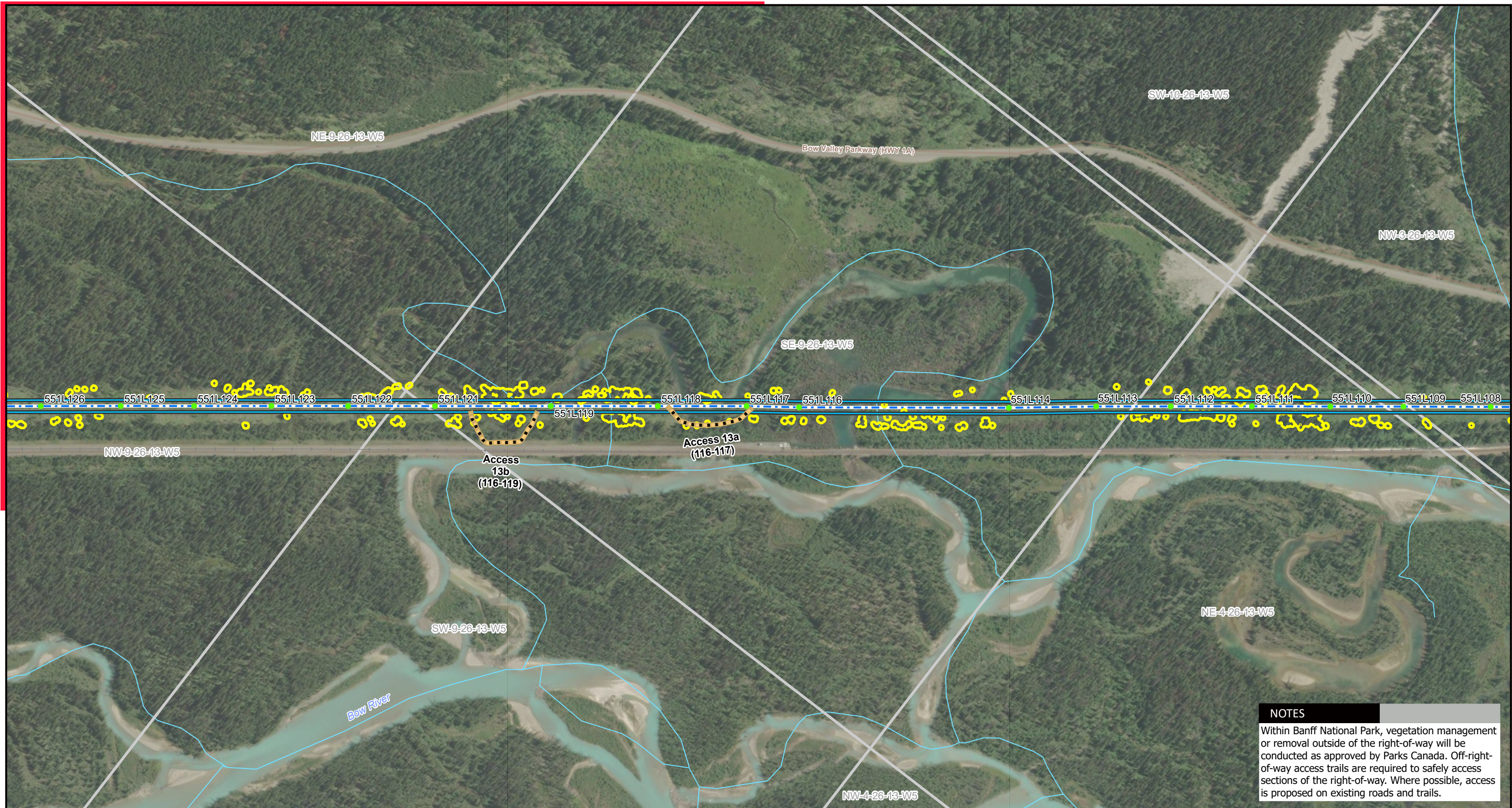


Service Layer Credits: World Imagery: Vantor
 Although there is no reason to believe that there are any errors associated with the data used to generate this product or in the product itself, users of these data are advised that errors in the data may be present.

STRIP MOSAIC **SM7**



PROPOSED
ALTALINK 551L

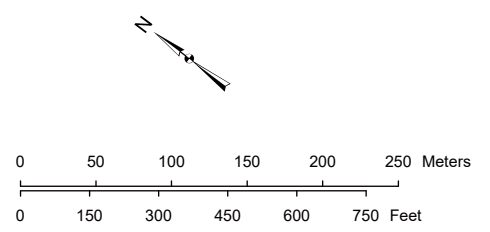


NOTES
 Within Banff National Park, vegetation management or removal outside of the right-of-way will be conducted as approved by Parks Canada. Off-right-of-way access trails are required to safely access sections of the right-of-way. Where possible, access is proposed on existing roads and trails.

LEGEND

● Proposed Tree Wire Structure	--- Existing Transmission Line	— Railway
● Proposed Temporary Bypass Structure	— Proposed Tree Wire Section	— River or Stream
● Existing Structure	▭ Existing 551L Right-of-Way Boundary	— Road
● Existing Fortis Structure	▭ Access Trail	▭ Municipal or County Boundary
■ Existing Substation	▭ Tree Removal Site	▭ Urban Area

NO:551260324
 DRAWN: BG - Avens
 FILE NO.: 551L_PDSTRIPMAPS_260324
 REVISION: 1.00.00
 AL FOLDER: _Altalink551L2025\MapProjects\LPD_MAPSERIES
DATE: 2026-03-24

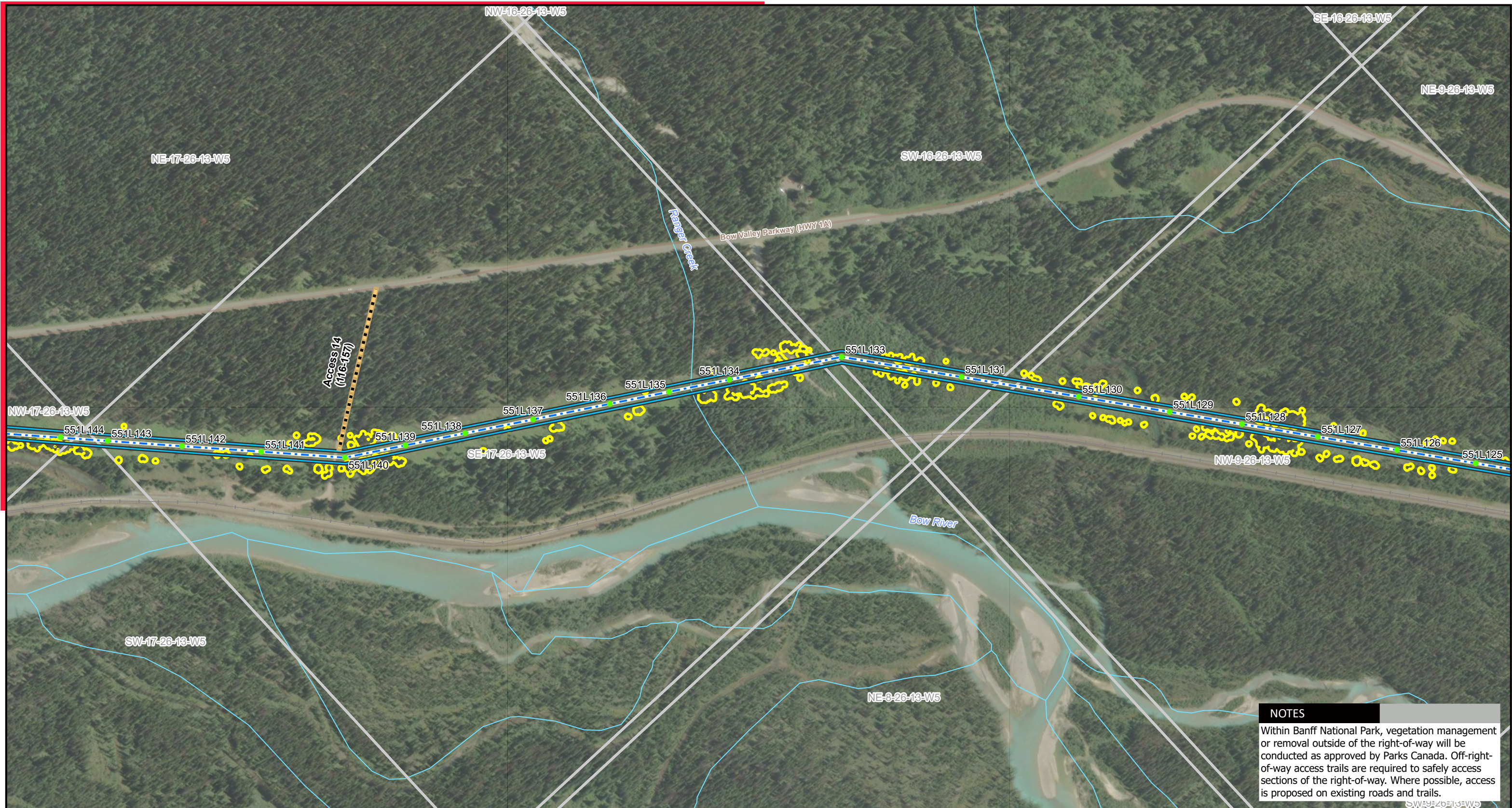


Service Layer Credits: World Imagery: Vantor
 Although there is no reason to believe that there are any errors associated with the data used to generate this product or in the product itself, users of these data are advised that errors in the data may be present.

STRIP MOSAIC **SM9**



PROPOSED
ALTALINK 551L

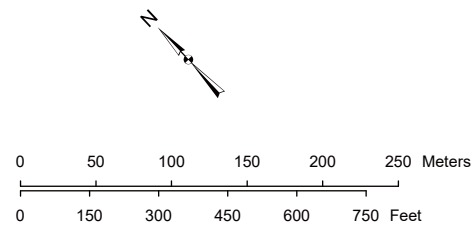


NOTES
 Within Banff National Park, vegetation management or removal outside of the right-of-way will be conducted as approved by Parks Canada. Off-right-of-way access trails are required to safely access sections of the right-of-way. Where possible, access is proposed on existing roads and trails.

LEGEND

● Proposed Tree Wire Structure	--- Existing Transmission Line	— Railway
● Proposed Temporary Bypass Structure	— Proposed Tree Wire Section	— River or Stream
● Existing Structure	▭ Existing 551L Right-of-Way Boundary	— Road
● Existing Fortis Structure	— Access Trail	▭ Municipal or County Boundary
■ Existing Substation	■ Tree Removal Site	▭ Urban Area

NO:551260324
 DRAWN: BG - Avens
 FILE NO.: 551L_PDSTRIPMAPS_260324
 REVISION: 1.00.00
 AL FOLDER: _Altalink551L2025\MapProjects\PD_MAPSERIES
DATE: 2026-03-24

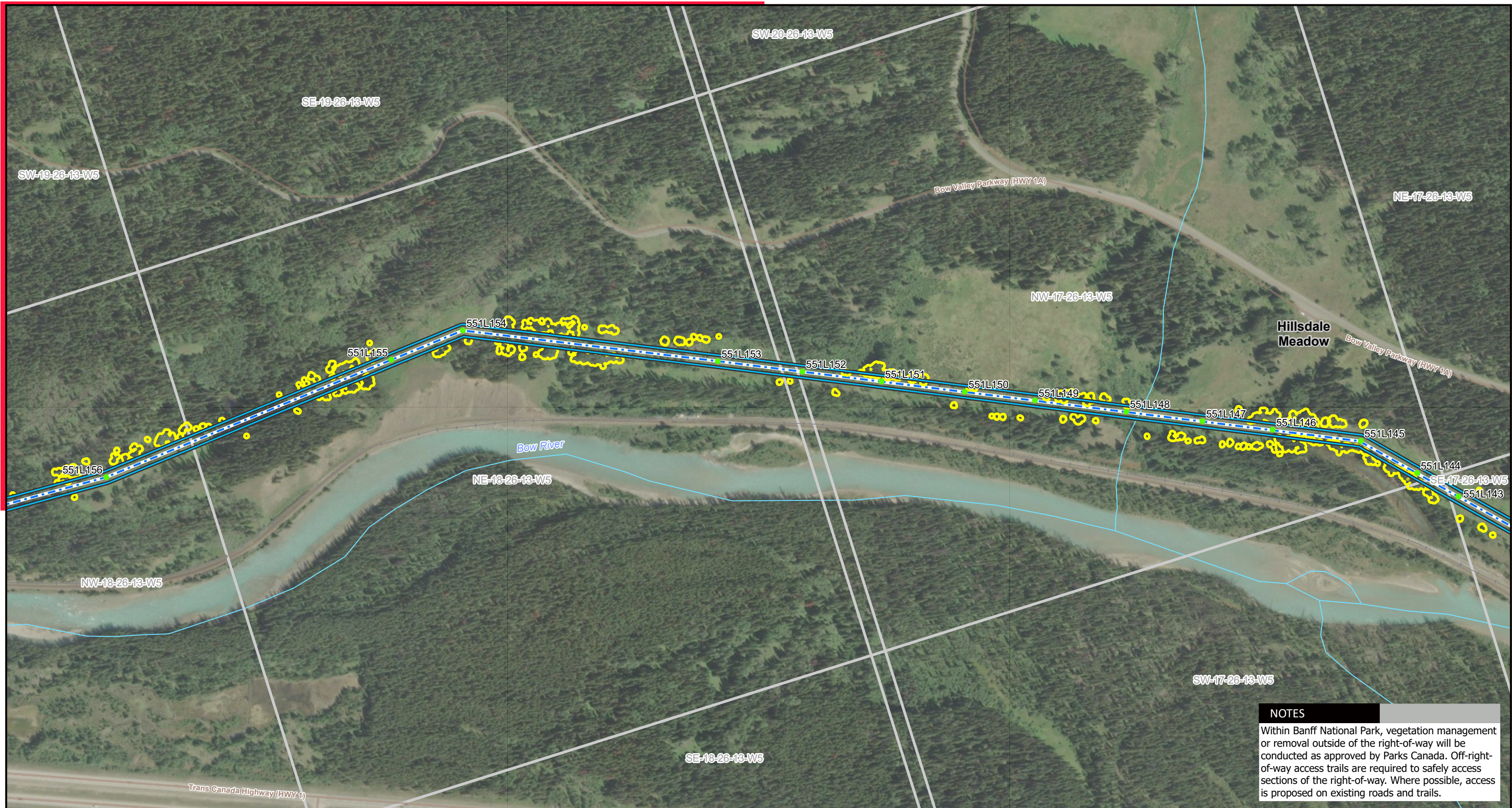


Service Layer Credits: World Imagery: Vantor
 Although there is no reason to believe that there are any errors associated with the data used to generate this product or in the product itself, users of these data are advised that errors in the data may be present.

STRIP MOSAIC **SM10**



PROPOSED
ALTALINK 551L

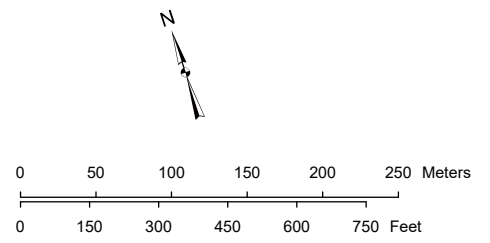


NOTES
 Within Banff National Park, vegetation management or removal outside of the right-of-way will be conducted as approved by Parks Canada. Off-right-of-way access trails are required to safely access sections of the right-of-way. Where possible, access is proposed on existing roads and trails.

LEGEND

- Proposed Tree Wire Structure
- Proposed Temporary Bypass Structure
- Existing Structure
- Existing Fortis Structure
- Existing Substation
- Existing Transmission Line
- Proposed Tree Wire Section
- ▭ Existing 551L Right-of-Way Boundary
- ▭ Access Trail
- ▭ Tree Removal Site
- Railway
- River or Stream
- Road
- ▭ Municipal or County Boundary
- ▭ Urban Area

NO:551260324
 DRAWN: BG - Avens
 FILE NO.: 551L_PDSTRIPMAPS_260324
 REVISION: 1.00.00
 AL FOLDER: Altalink551L2025\MapProjects\IPD_MAPSERIES
DATE: 2026-03-24



Service Layer Credits: World Imagery: Vantor
 Although there is no reason to believe that there are any errors associated with the data used to generate this product or in the product itself, users of these data are advised that errors in the data may be present.

STRIP MOSAIC SM11



PROPOSED
ALTALINK 551L

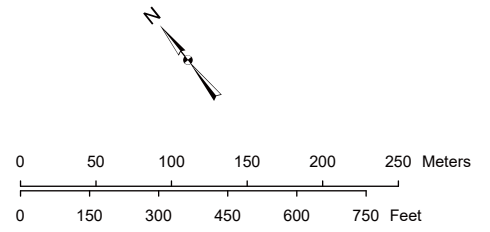


NOTES
 Within Banff National Park, vegetation management or removal outside of the right-of-way will be conducted as approved by Parks Canada. Off-right-of-way access trails are required to safely access sections of the right-of-way. Where possible, access is proposed on existing roads and trails.

LEGEND

● Proposed Tree Wire Structure	--- Existing Transmission Line	— Railway
● Proposed Temporary Bypass Structure	— Proposed Tree Wire Section	— River or Stream
● Existing Structure	— Existing 551L Right-of-Way Boundary	— Road
● Existing Fortis Structure	— Access Trail	— Municipal or County Boundary
■ Existing Substation	■ Tree Removal Site	■ Urban Area

NO:551260324
 DRAWN: BG - Avens
 FILE NO.: 551L_PDSTRIPMAPS_260324
 REVISION: 1.00.00
 AL FOLDER: _Altalink551L2025\MapProjects\PD_MAPSERIES
DATE: 2026-03-24



Service Layer Credits: World Imagery: Vantor
 Although there is no reason to believe that there are any errors associated with the data used to generate this product or in the product itself, users of these data are advised that errors in the data may be present.

STRIP MOSAIC **SM12**



PROPOSED
ALTALINK 551L

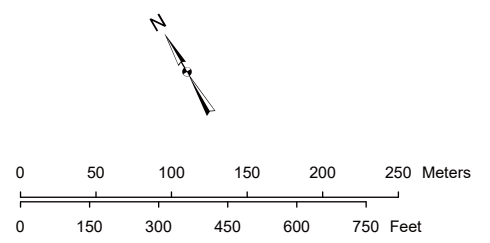


NOTES
 Within Banff National Park, vegetation management or removal outside of the right-of-way will be conducted as approved by Parks Canada. Off-right-of-way access trails are required to safely access sections of the right-of-way. Where possible, access is proposed on existing roads and trails.

LEGEND

● Proposed Tree Wire Structure	--- Existing Transmission Line	— Railway
● Proposed Temporary Bypass Structure	--- Proposed Tree Wire Section	— River or Stream
● Existing Structure	▭ Existing 551L Right-of-Way Boundary	— Road
● Existing Fortis Structure	▭ Access Trail	▭ Municipal or County Boundary
■ Existing Substation	▭ Tree Removal Site	▭ Urban Area

NO:551260324
 DRAWN: BG - Avens
 FILE NO.: 551L_PDSTRIPMAPS_260324
 REVISION: 1.00.00
 AL FOLDER: _Altalink551L2025\MapProjects\PD_MAPSERIES
DATE: 2026-03-24

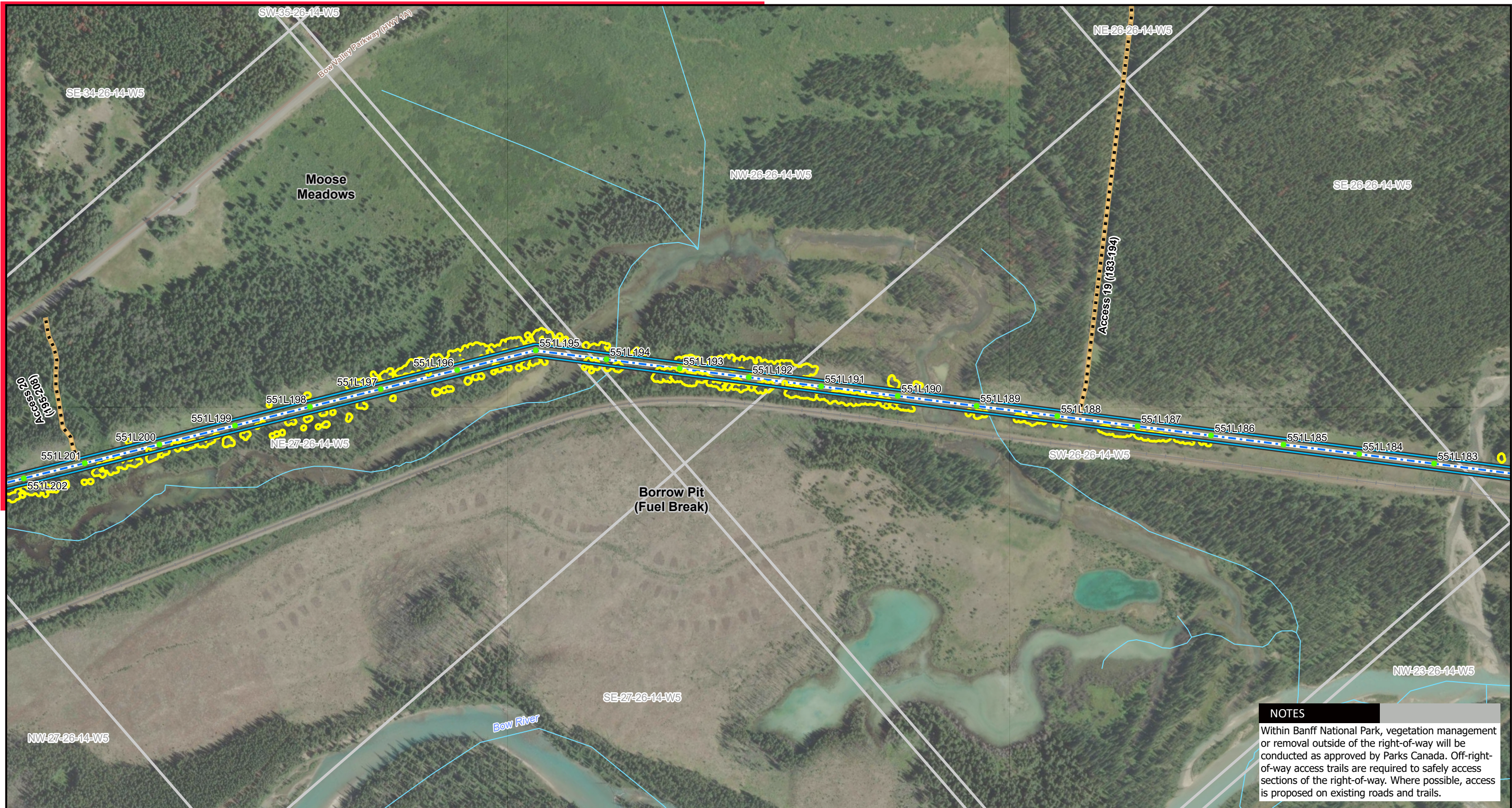


Service Layer Credits: World Imagery: Vantor
 Although there is no reason to believe that there are any errors associated with the data used to generate this product or in the product itself, users of these data are advised that errors in the data may be present.

STRIP MOSAIC **SM13**



PROPOSED
ALTALINK 551L

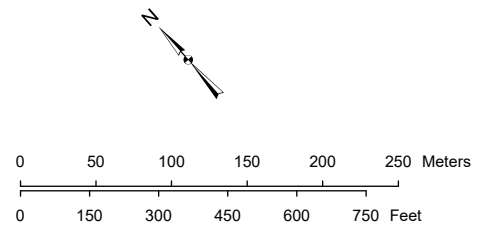


NOTES
 Within Banff National Park, vegetation management or removal outside of the right-of-way will be conducted as approved by Parks Canada. Off-right-of-way access trails are required to safely access sections of the right-of-way. Where possible, access is proposed on existing roads and trails.

LEGEND

- Proposed Tree Wire Structure
- Proposed Temporary Bypass Structure
- Existing Structure
- Existing Fortis Structure
- Existing Substation
- Existing Transmission Line
- Proposed Tree Wire Section
- Existing 551L Right-of-Way Boundary
- Access Trail
- Tree Removal Site
- Railway
- River or Stream
- Road
- Municipal or County Boundary
- Urban Area

NO:551260324
 DRAWN: BG - Avens
 FILE NO.: 551L_PDSTRIPMAPS_260324
 REVISION: 1.00.00
 AL FOLDER: _Altalink551L2025\MapProjects\PD_MAPSERIES
DATE: 2026-03-24

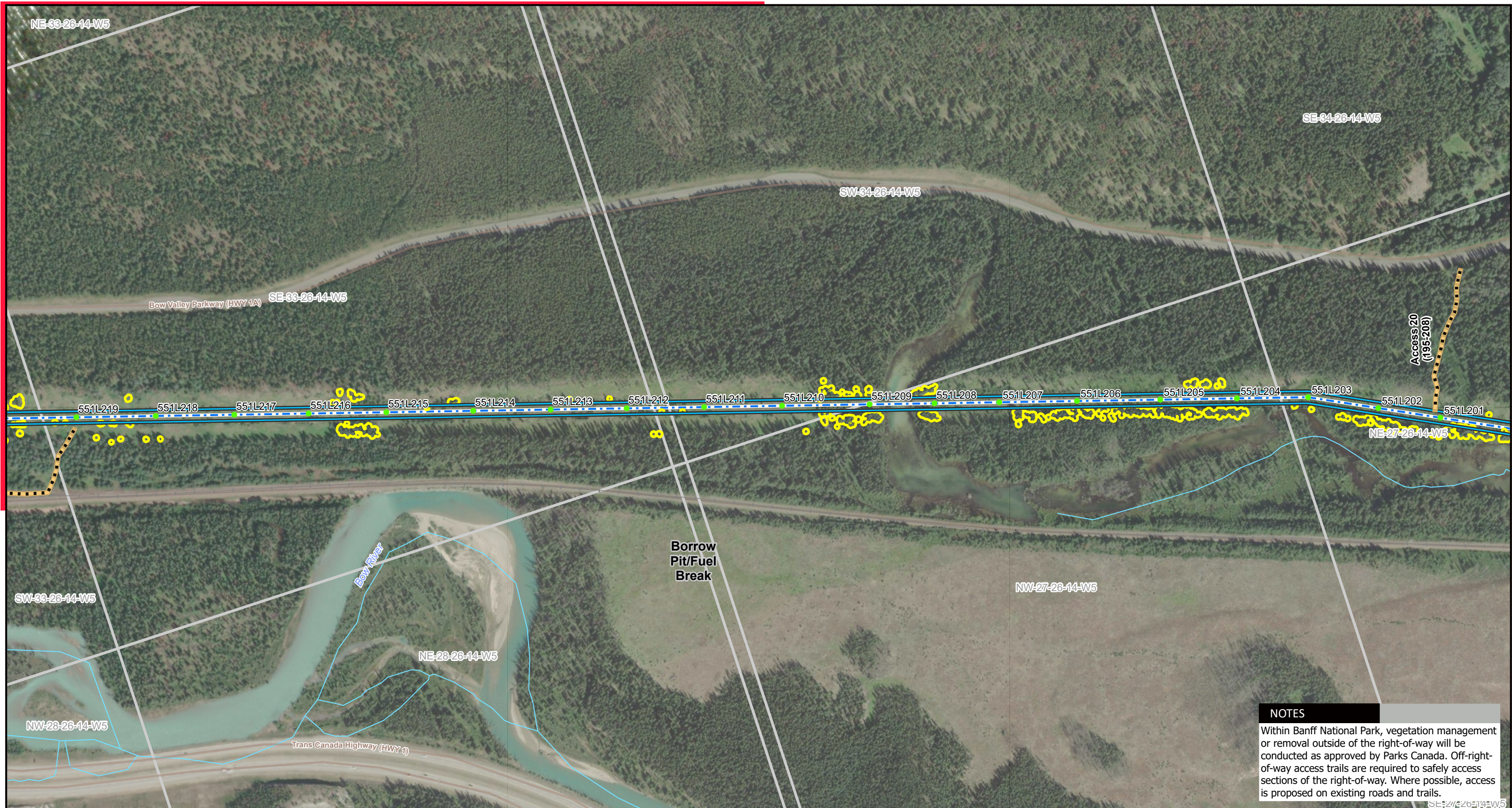


Service Layer Credits: World Imagery: Vantor
 Although there is no reason to believe that there are any errors associated with the data used to generate this product or in the product itself, users of these data are advised that errors in the data may be present.

STRIP MOSAIC SM14



PROPOSED
ALINK 551L

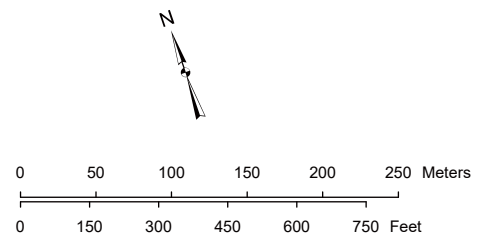


NOTES
 Within Banff National Park, vegetation management or removal outside of the right-of-way will be conducted as approved by Parks Canada. Off-right-of-way access trails are required to safely access sections of the right-of-way. Where possible, access is proposed on existing roads and trails.

LEGEND

- Proposed Tree Wire Structure
- Proposed Temporary Bypass Structure
- Existing Structure
- Existing Fortis Structure
- Existing Substation
- Existing Transmission Line
- Proposed Tree Wire Section
- ▭ Existing 551L Right-of-Way Boundary
- Access Trail
- ▭ Tree Removal Site
- Railway
- River or Stream
- Road
- ▭ Municipal or County Boundary
- ▭ Urban Area

NO:551260324
 DRAWN: BG - Avens
 FILE NO.: 551L_PDSTRIPMAPS_260324
 REVISION: 1.00.00
 AL FOLDER: Altalink551L2025\MapProjects\PD_MAPSERIES
DATE: 2026-03-24



Service Layer Credits: World Imagery: Vantor
 Although there is no reason to believe that there are any errors associated with the data used to generate this product or in the product itself, users of these data are advised that errors in the data may be present.

STRIP MOSAIC SM15



PROPOSED
ALTALINK 551L

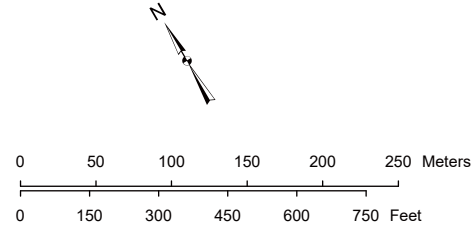


NOTES
 Within Banff National Park, vegetation management or removal outside of the right-of-way will be conducted as approved by Parks Canada. Off-right-of-way access trails are required to safely access sections of the right-of-way. Where possible, access is proposed on existing roads and trails.

LEGEND

● Proposed Tree Wire Structure	--- Existing Transmission Line	— Railway
● Proposed Temporary Bypass Structure	— Proposed Tree Wire Section	— River or Stream
● Existing Structure	▭ Existing 551L Right-of-Way Boundary	— Road
● Existing Fortis Structure	▭ Access Trail	▭ Municipal or County Boundary
■ Existing Substation	▭ Tree Removal Site	▭ Urban Area

NO:551260324
 DRAWN: BG - Avens
 FILE NO.: 551L_PDSTRIPMAPS_260324
 REVISION: 1.00.00
 AL FOLDER: _Altalink551L2025\MapProjects\PD_MAPSERIES
DATE: 2026-03-24




Service Layer Credits: World Imagery: Vantor
 Although there is no reason to believe that there are any errors associated with the data used to generate this product or in the product itself, users of these data are advised that errors in the data may be present.

STRIP MOSAIC SM16



**PROPOSED
 ALTALINK 551L**

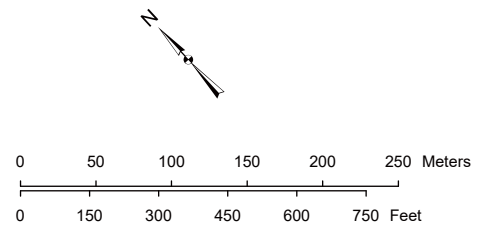


NOTES
 Within Banff National Park, vegetation management or removal outside of the right-of-way will be conducted as approved by Parks Canada. Off-right-of-way access trails are required to safely access sections of the right-of-way. Where possible, access is proposed on existing roads and trails.

LEGEND

- Proposed Tree Wire Structure
- Proposed Temporary Bypass Structure
- Existing Structure
- Existing Fortis Structure
- Existing Substation
- Existing Transmission Line
- Proposed Tree Wire Section
- ▭ Existing 551L Right-of-Way Boundary
- ▭ Access Trail
- ▭ Tree Removal Site
- Railway
- River or Stream
- Road
- ▭ Municipal or County Boundary
- ▭ Urban Area

NO:551260324
 DRAWN: BG - Avens
 FILE NO.: 551L_PDSTRIPMAPS_260324
 REVISION: 1.00.00
 AL FOLDER: Altalink551L2025\MapProjects\PD_MAPSERIES
DATE: 2026-03-24

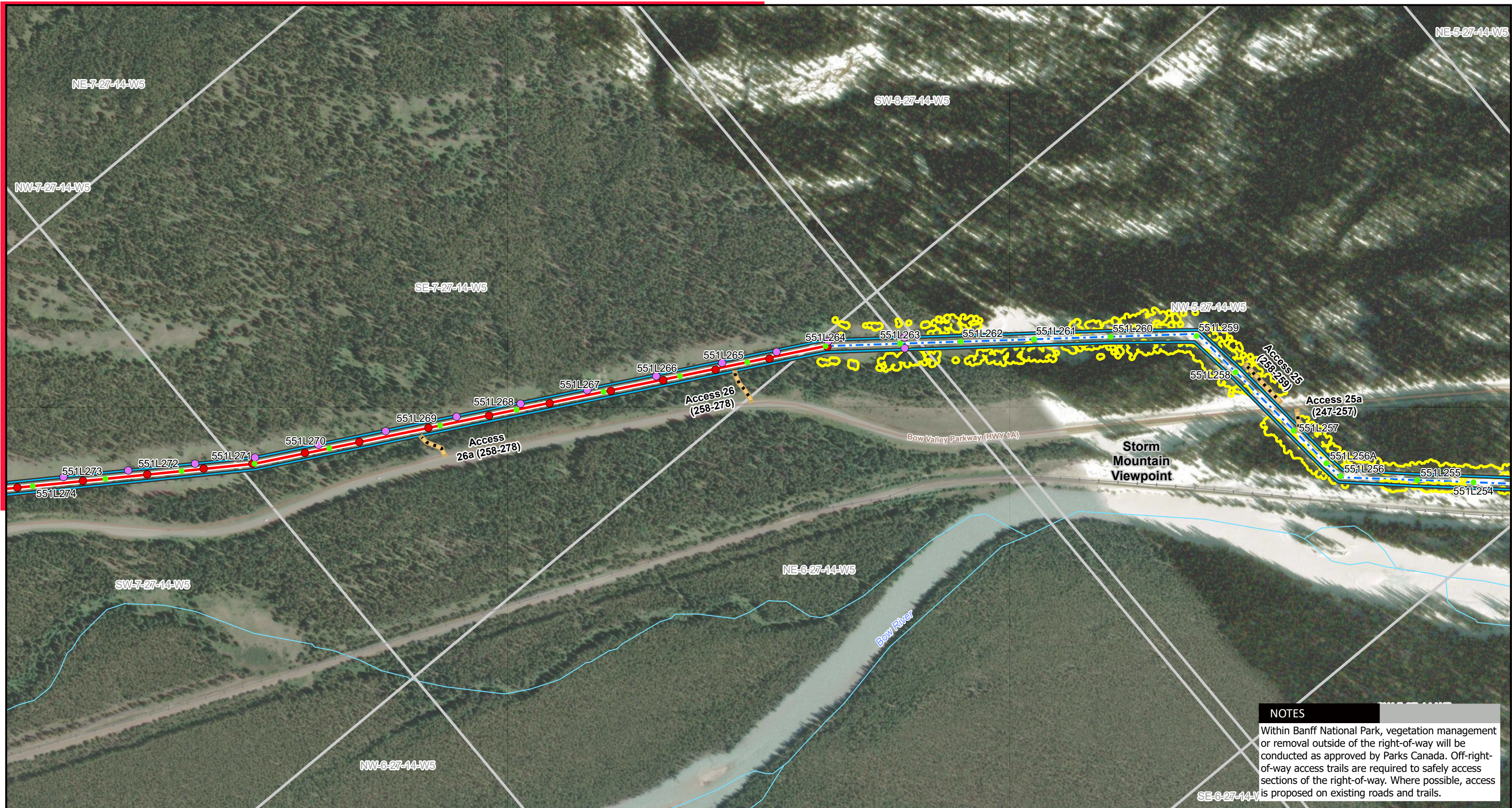


Service Layer Credits: World Imagery: Vantor
 Although there is no reason to believe that there are any errors associated with the data used to generate this product or in the product itself, users of these data are advised that errors in the data may be present.

STRIP MOSAIC SM17



PROPOSED
ALTALINK 551L

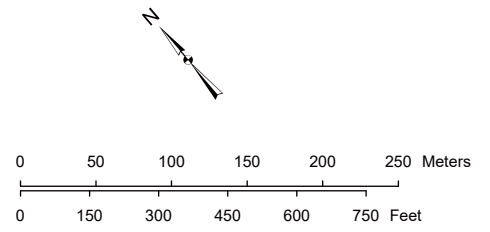


NOTES
 Within Banff National Park, vegetation management or removal outside of the right-of-way will be conducted as approved by Parks Canada. Off-right-of-way access trails are required to safely access sections of the right-of-way. Where possible, access is proposed on existing roads and trails.

LEGEND

- Proposed Tree Wire Structure
- Proposed Temporary Bypass Structure
- Existing Structure
- Existing Fortis Structure
- Existing Substation
- Existing Transmission Line
- Proposed Tree Wire Section
- ▭ Existing 551L Right-of-Way Boundary
- ▬ Access Trail
- ▭ Tree Removal Site
- Railway
- River or Stream
- Road
- ▭ Municipal or County Boundary
- ▭ Urban Area

NO:551260324
 DRAWN: BG - Avens
 FILE NO.: 551L_PDSTRIPMAPS_260324
 REVISION: 1.00.00
 AL FOLDER: _Altalink551L2025\MapProjects\PD_MAPSERIES
DATE: 2026-03-24

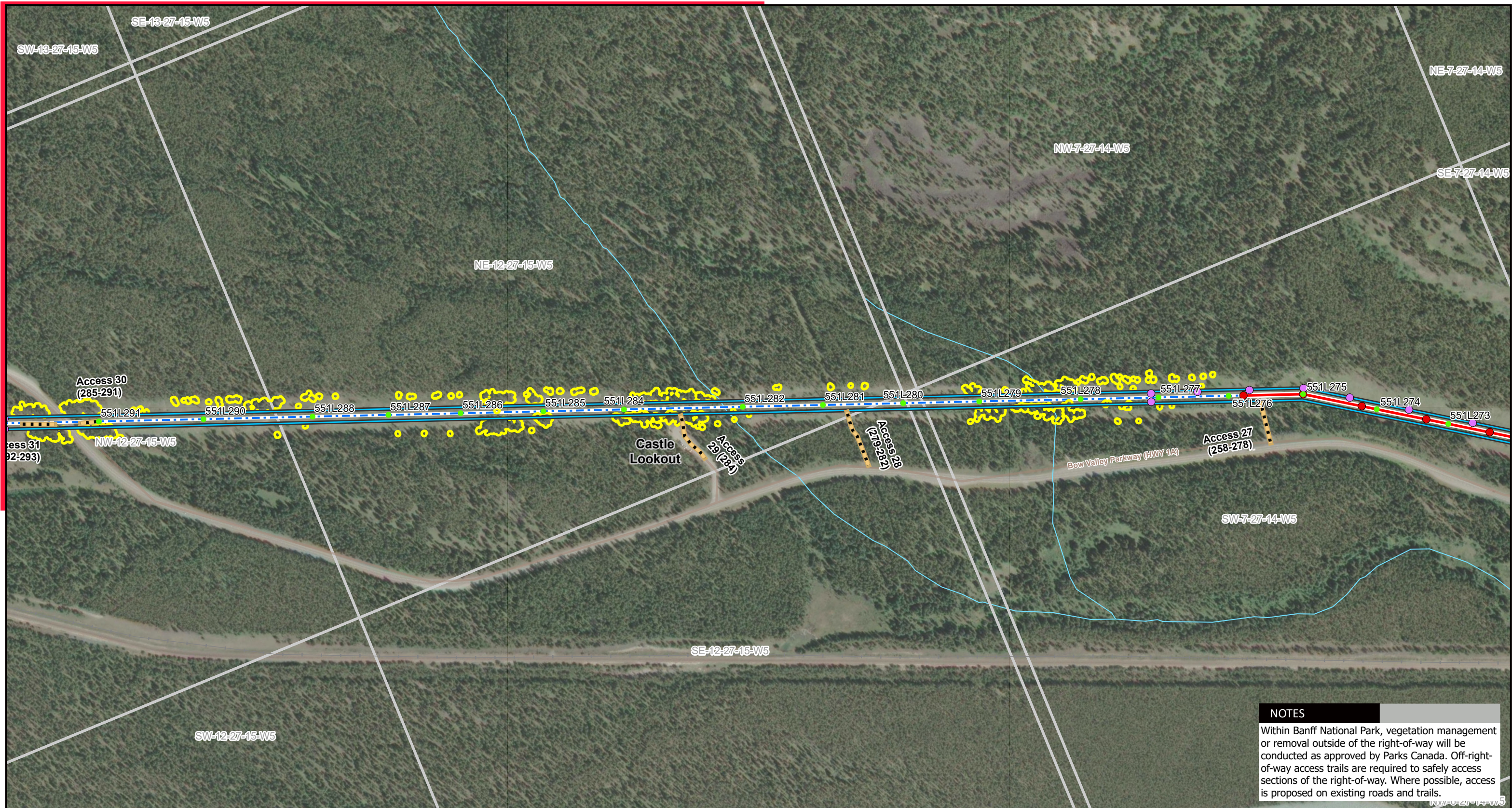


Service Layer Credits: World Imagery: Vantor
 Although there is no reason to believe that there are any errors associated with the data used to generate this product or in the product itself, users of these data are advised that errors in the data may be present.

STRIP MOSAIC SM18



PROPOSED
ALTALINK 551L

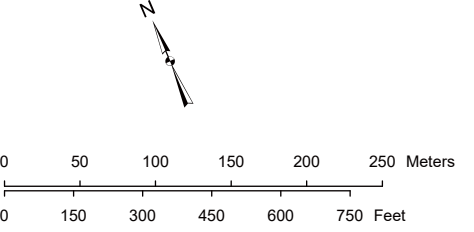


NOTES
 Within Banff National Park, vegetation management or removal outside of the right-of-way will be conducted as approved by Parks Canada. Off-right-of-way access trails are required to safely access sections of the right-of-way. Where possible, access is proposed on existing roads and trails.

LEGEND

- Proposed Tree Wire Structure
- Proposed Temporary Bypass Structure
- Existing Structure
- Existing Fortis Structure
- Existing Substation
- Existing Transmission Line
- Proposed Tree Wire Section
- ▭ Existing 551L Right-of-Way Boundary
- Access Trail
- ▭ Tree Removal Site
- Railway
- River or Stream
- Road
- ▭ Municipal or County Boundary
- ▭ Urban Area

NO:551260324
 DRAWN: BG - Avens
 FILE NO.: 551L_PDSTRIPMAPS_260324
 REVISION: 1.00.00
 AL FOLDER: _Altalink551L2025\MapProjects\PD_MAPSERIES
DATE: 2026-03-24

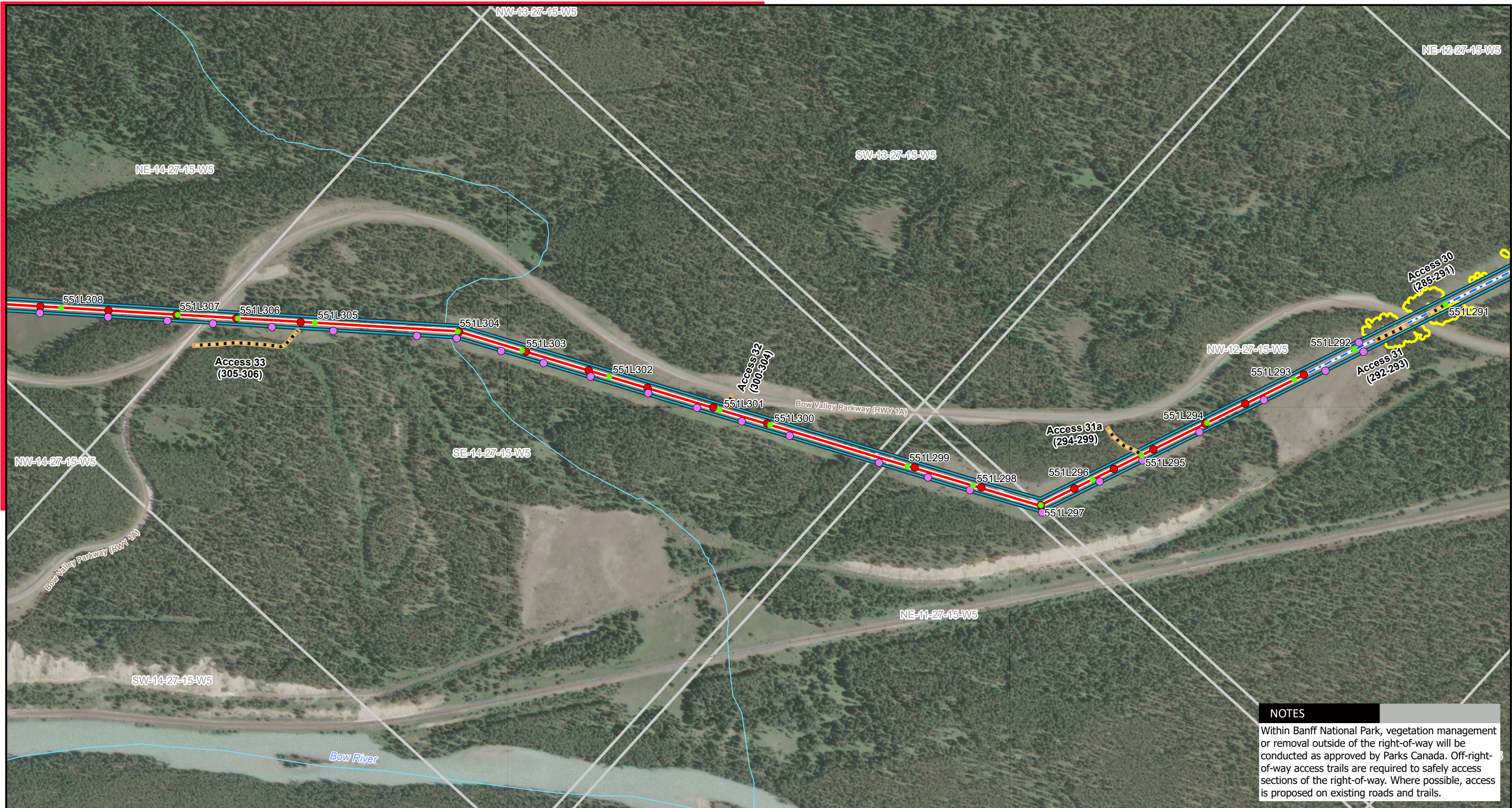


Service Layer Credits: World Imagery: Vantor
 Although there is no reason to believe that there are any errors associated with the data used to generate this product or in the product itself, users of these data are advised that errors in the data may be present.

STRIP MOSAIC SM19



PROPOSED
ALTALINK 551L

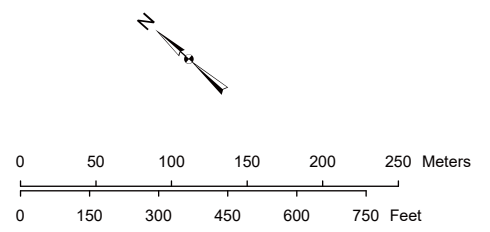


NOTES
 Within Banff National Park, vegetation management or removal outside of the right-of-way will be conducted as approved by Parks Canada. Off-right-of-way access trails are required to safely access sections of the right-of-way. Where possible, access is proposed on existing roads and trails.

LEGEND

● Proposed Tree Wire Structure	--- Existing Transmission Line	— Railway
● Proposed Temporary Bypass Structure	— Proposed Tree Wire Section	— River or Stream
● Existing Structure	▭ Existing 551L Right-of-Way Boundary	— Road
● Existing Fortis Structure	▭ Access Trail	▭ Municipal or County Boundary
■ Existing Substation	▭ Tree Removal Site	▭ Urban Area

NO:551260324
 DRAWN: BG - Avens
 FILE NO.: 551L_PDSTRIPMAPS_260324
 REVISION: 1.00.00
 AL FOLDER: _Altalink551L2025\MapProjects\PD_MAPSERIES
DATE: 2026-03-24

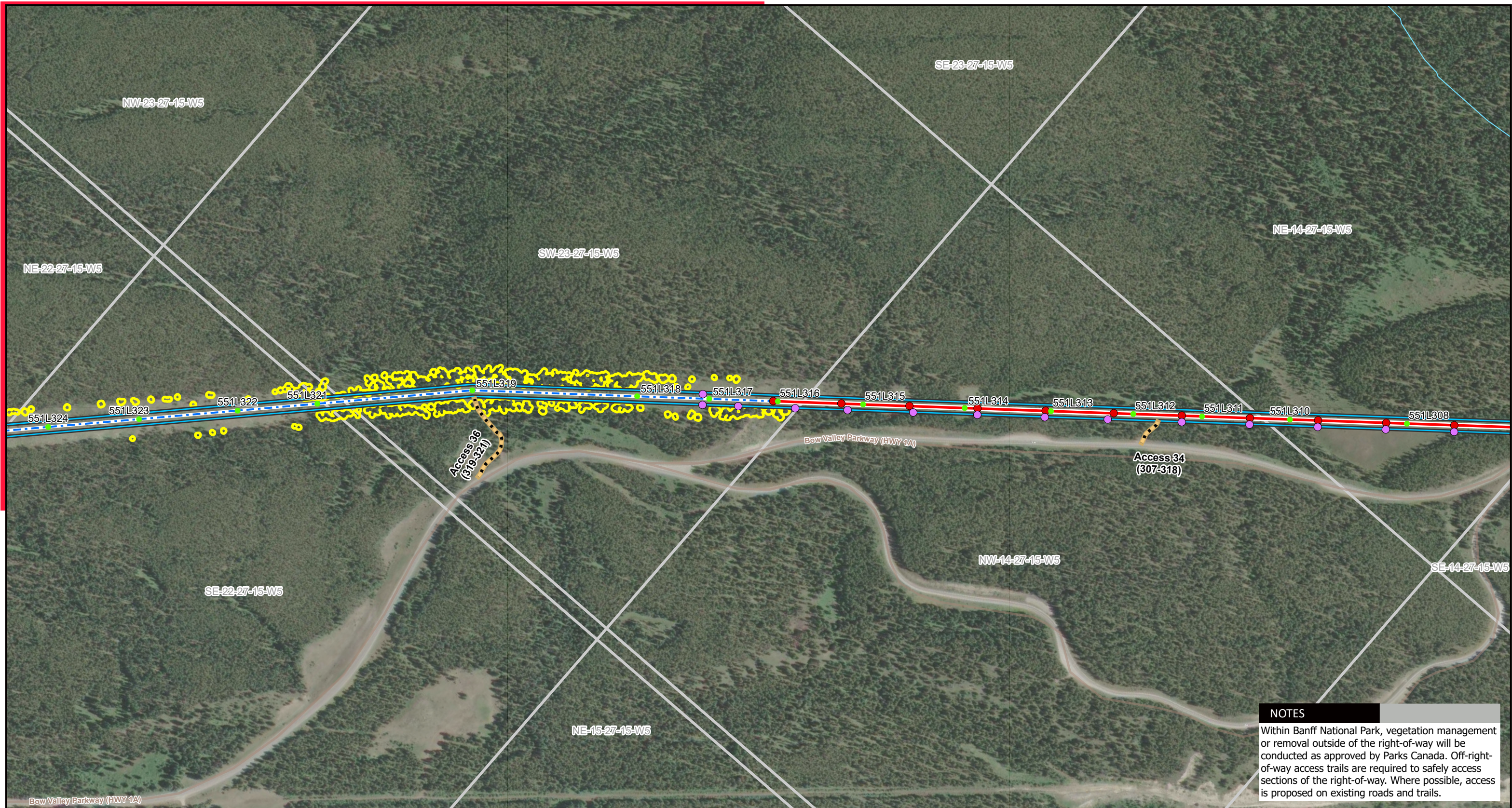


Service Layer Credits: World Imagery: Vantor
 Although there is no reason to believe that there are any errors associated with the data used to generate this product or in the product itself, users of these data are advised that errors in the data may be present.

STRIP MOSAIC **SM20**



PROPOSED
ALTALINK 551L

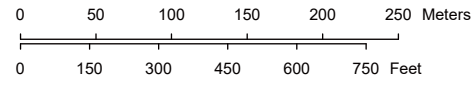


NOTES
 Within Banff National Park, vegetation management or removal outside of the right-of-way will be conducted as approved by Parks Canada. Off-right-of-way access trails are required to safely access sections of the right-of-way. Where possible, access is proposed on existing roads and trails.

LEGEND

● Proposed Tree Wire Structure	--- Existing Transmission Line	— Railway
● Proposed Temporary Bypass Structure	— Proposed Tree Wire Section	— River or Stream
● Existing Structure	▭ Existing 551L Right-of-Way Boundary	— Road
● Existing Fortis Structure	▭ Access Trail	▭ Municipal or County Boundary
■ Existing Substation	▭ Tree Removal Site	▭ Urban Area

NO:551260324
 DRAWN: BG - Avens
 FILE NO.: 551L_PDSTRIPMAPS_260324
 REVISION: 1.00.00
 AL FOLDER: _Altalink551L2025\MapProjects\PD_MAPSERIES
DATE: 2026-03-24

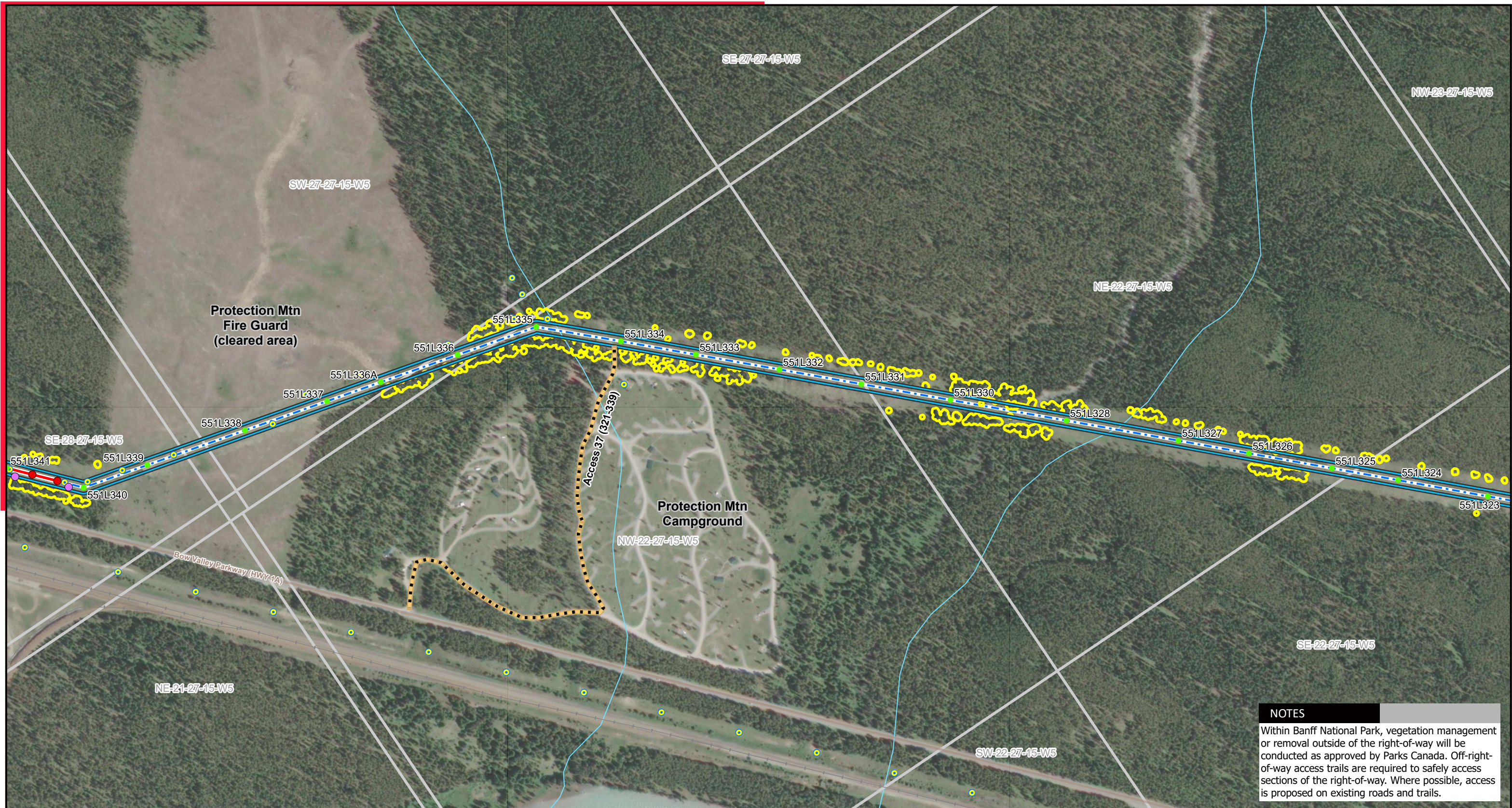


Service Layer Credits: World Imagery: Vantor
 Although there is no reason to believe that there are any errors associated with the data used to generate this product or in the product itself, users of these data are advised that errors in the data may be present.

STRIP MOSAIC **SM21**



PROPOSED
ALTALINK 551L

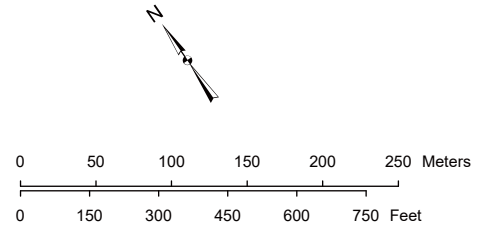


NOTES
 Within Banff National Park, vegetation management or removal outside of the right-of-way will be conducted as approved by Parks Canada. Off-right-of-way access trails are required to safely access sections of the right-of-way. Where possible, access is proposed on existing roads and trails.

LEGEND

● Proposed Tree Wire Structure	--- Existing Transmission Line	— Railway
● Proposed Temporary Bypass Structure	— Proposed Tree Wire Section	— River or Stream
● Existing Structure	▭ Existing 551L Right-of-Way Boundary	— Road
● Existing Fortis Structure	— Access Trail	▭ Municipal or County Boundary
■ Existing Substation	▭ Tree Removal Site	▭ Urban Area

NO:551260324
 DRAWN: BG - Avens
 FILE NO.: 551L_PDSTRIPMAPS_260324
 REVISION: 1.00.00
 AL FOLDER: _Altalink551L2025\MapProjects\PD_MAPSERIES
DATE: 2026-03-24

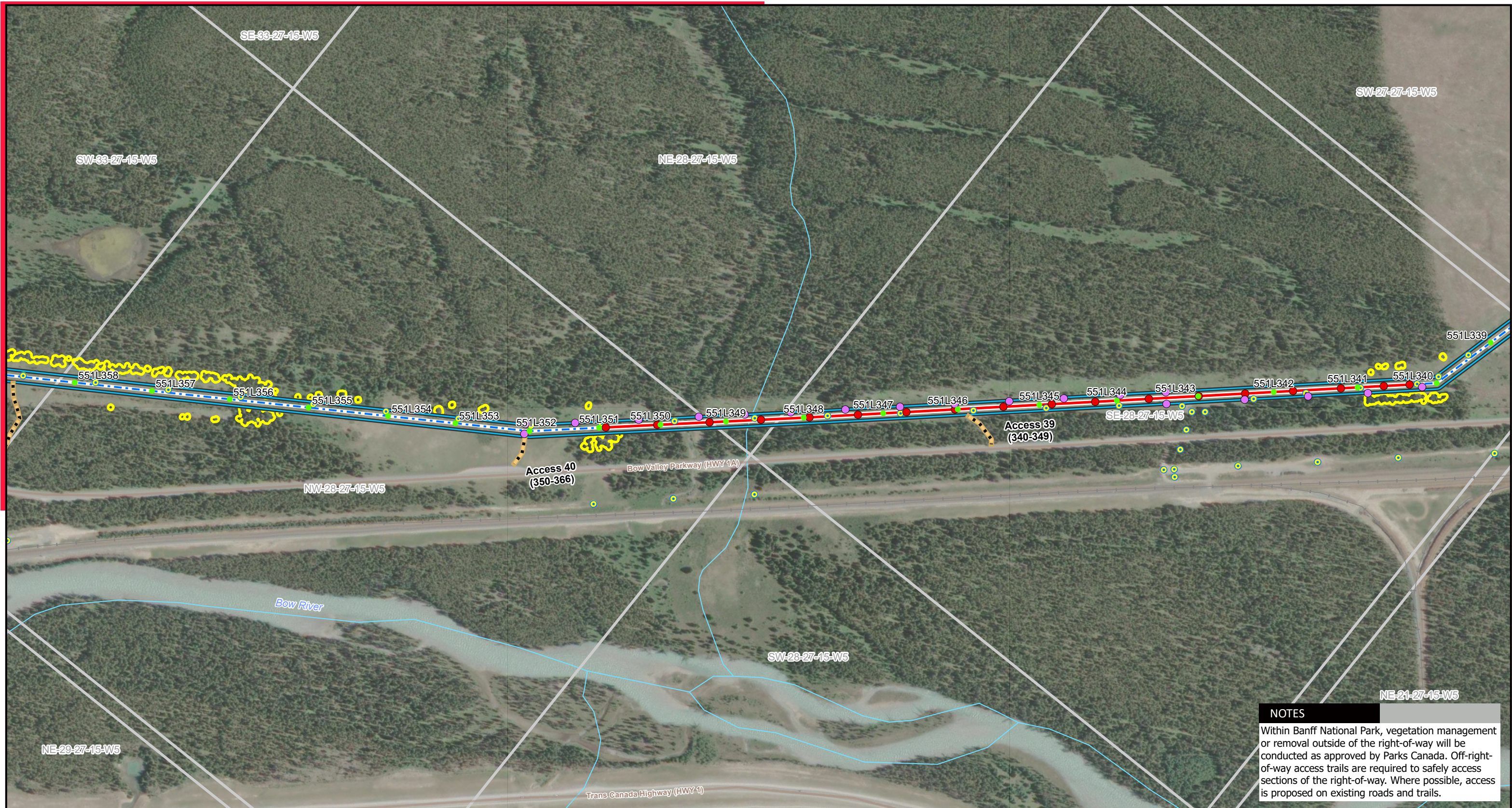


Service Layer Credits: World Imagery: Vantor
 Although there is no reason to believe that there are any errors associated with the data used to generate this product or in the product itself, users of these data are advised that errors in the data may be present.

STRIP MOSAIC **SM22**



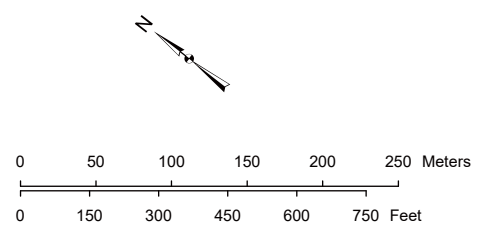
PROPOSED
ALINK 551L



NOTES
 Within Banff National Park, vegetation management or removal outside of the right-of-way will be conducted as approved by Parks Canada. Off-right-of-way access trails are required to safely access sections of the right-of-way. Where possible, access is proposed on existing roads and trails.

- LEGEND**
- Proposed Tree Wire Structure
 - Proposed Temporary Bypass Structure
 - Existing Structure
 - Existing Fortis Structure
 - Existing Substation
 - Existing Transmission Line
 - Proposed Tree Wire Section
 - ▭ Existing 551L Right-of-Way Boundary
 - ▬ Access Trail
 - ▭ Tree Removal Site
 - Railway
 - River or Stream
 - Road
 - ▭ Municipal or County Boundary
 - ▭ Urban Area

NO:551260324
 DRAWN: BG - Avens
 FILE NO.: 551L_PDSTRIPMAPS_260324
 REVISION: 1.00.00
 AL FOLDER: _Altalink551L2025\MapProjects\PD_MAPSERIES
DATE: 2026-03-24



Service Layer Credits: World Imagery: Vantor
 Although there is no reason to believe that there are any errors associated with the data used to generate this product or in the product itself, users of these data are advised that errors in the data may be present.

STRIP MOSAIC **SM23**



PROPOSED
ALTALINK 551L



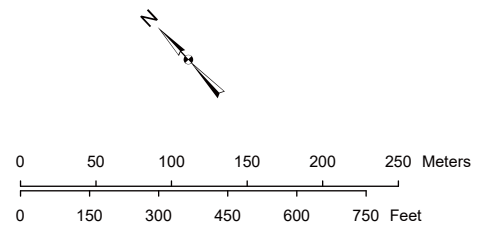
NOTES

NE-29-27-15- Within Banff National Park, vegetation management or removal outside of the right-of-way will be conducted as approved by Parks Canada. Off-right-of-way access trails are required to safely access sections of the right-of-way. Where possible, access is proposed on existing roads and trails.

LEGEND

- Proposed Tree Wire Structure
- Proposed Temporary Bypass Structure
- Existing Structure
- Existing Fortis Structure
- Existing Substation
- Existing Transmission Line
- Proposed Tree Wire Section
- ▭ Existing 551L Right-of-Way Boundary
- ▬ Access Trail
- ▭ Tree Removal Site
- Railway
- River or Stream
- Road
- ▭ Municipal or County Boundary
- ▭ Urban Area

NO:551260324
 DRAWN: BG - Avens
 FILE NO.: 551L_PDSTRIPMAPS_260324
 REVISION: 1.00.00
 AL FOLDER: Altalink551L2025\MapProjects\PD_MAPSERIES
DATE: 2026-03-24

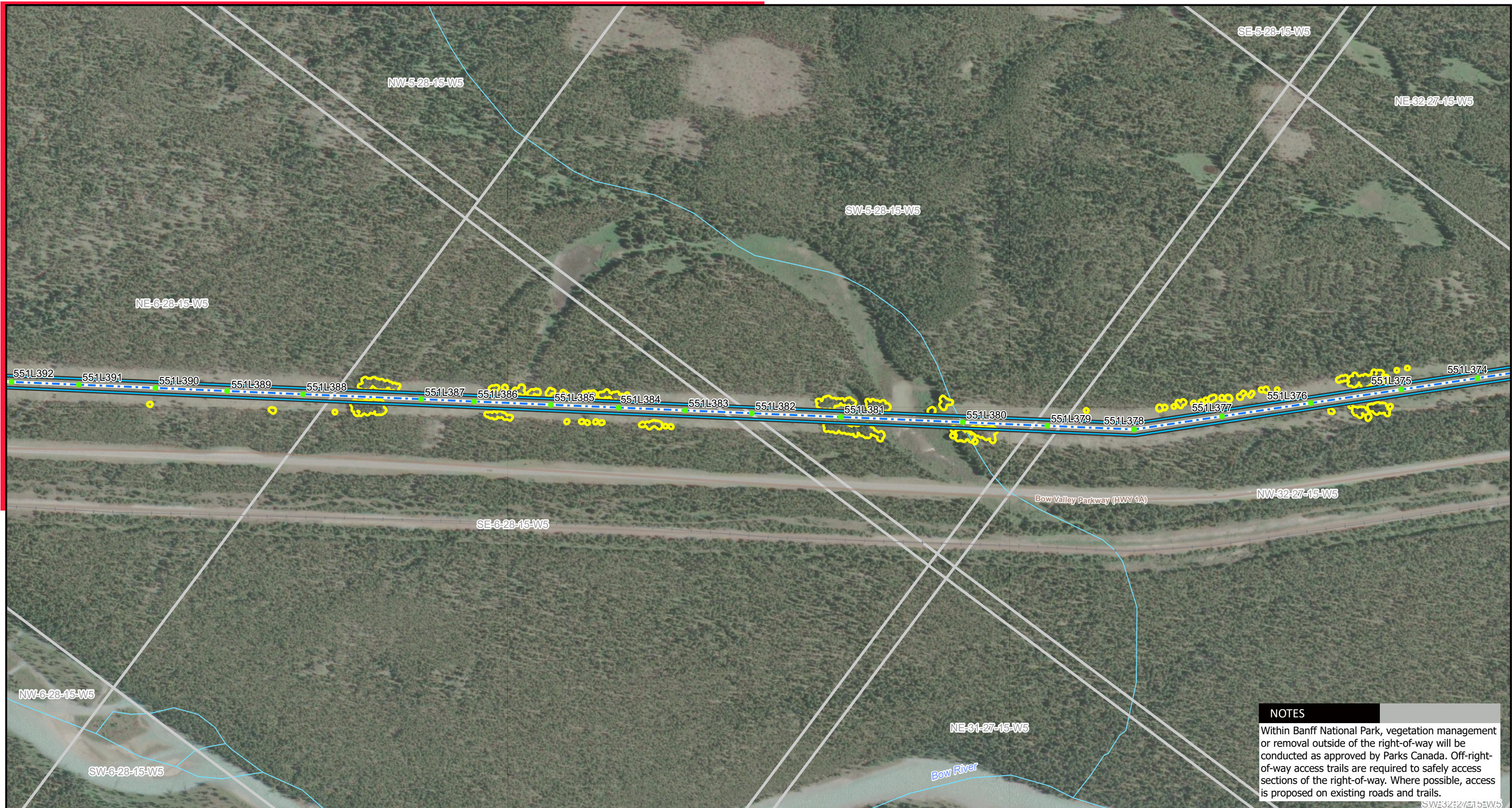


Service Layer Credits: World Imagery: Vantor
 Although there is no reason to believe that there are any errors associated with the data used to generate this product or in the product itself, users of these data are advised that errors in the data may be present.

STRIP MOSAIC SM24



PROPOSED
ALTALINK 551L

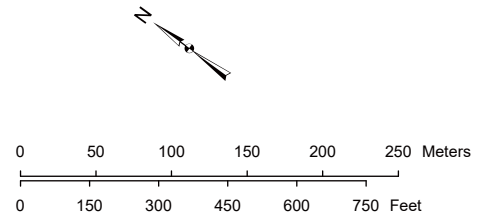


NOTES
 Within Banff National Park, vegetation management or removal outside of the right-of-way will be conducted as approved by Parks Canada. Off-right-of-way access trails are required to safely access sections of the right-of-way. Where possible, access is proposed on existing roads and trails.

LEGEND

- Proposed Tree Wire Structure
- Proposed Temporary Bypass Structure
- Existing Structure
- Existing Fortis Structure
- Existing Substation
- Existing Transmission Line
- Proposed Tree Wire Section
- ▭ Existing 551L Right-of-Way Boundary
- ▭ Access Trail
- ▭ Tree Removal Site
- Railway
- River or Stream
- Road
- ▭ Municipal or County Boundary
- ▭ Urban Area

NO:551260324
 DRAWN: BG - Avens
 FILE NO.: 551L_PDSTRIPMAPS_260324
 REVISION: 1.00.00
 AL FOLDER: _Altalink551L2025\MapProjects\PD_MAPSERIES
DATE: 2026-03-24

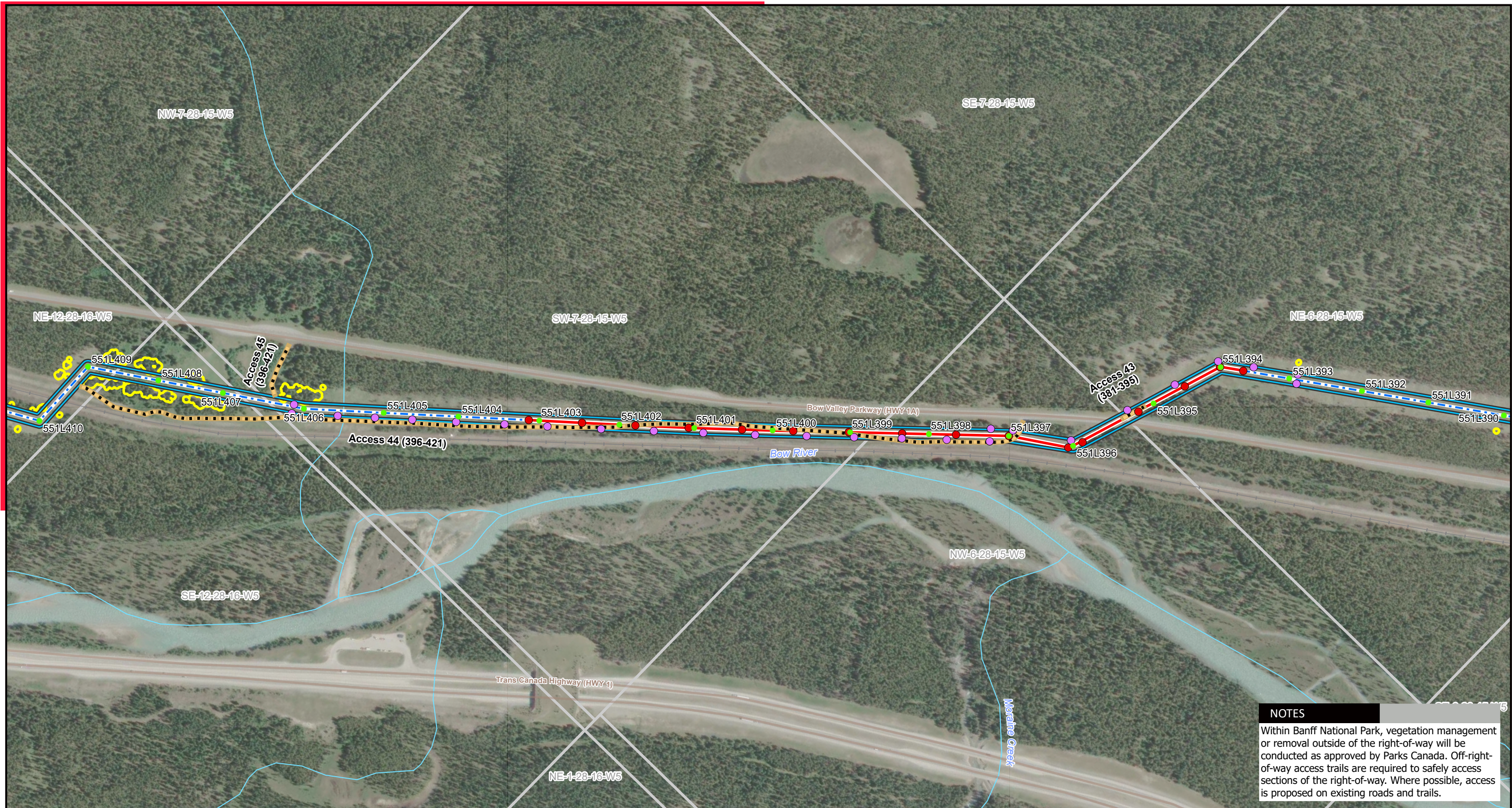


Service Layer Credits: World Imagery: Vantor
 Although there is no reason to believe that there are any errors associated with the data used to generate this product or in the product itself, users of these data are advised that errors in the data may be present.

STRIP MOSAIC SM25



PROPOSED
ALTALINK 551L

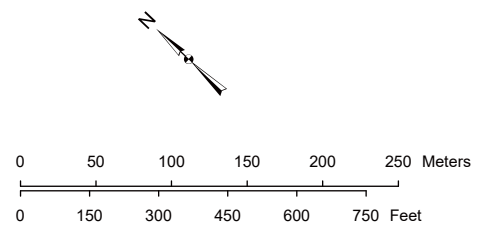


NOTES
 Within Banff National Park, vegetation management or removal outside of the right-of-way will be conducted as approved by Parks Canada. Off-right-of-way access trails are required to safely access sections of the right-of-way. Where possible, access is proposed on existing roads and trails.

LEGEND

- Proposed Tree Wire Structure
- Proposed Temporary Bypass Structure
- Existing Structure
- Existing Fortis Structure
- Existing Substation
- Existing Transmission Line
- Proposed Tree Wire Section
- ▭ Existing 551L Right-of-Way Boundary
- ▭ Access Trail
- ▭ Tree Removal Site
- Railway
- River or Stream
- Road
- ▭ Municipal or County Boundary
- ▭ Urban Area

NO:551260324
 DRAWN: BG - Avens
 FILE NO.: 551L_PDSTRIPMAPS_260324
 REVISION: 1.00.00
 AL FOLDER: _Altalink551L2025\MapProjects\PD_MAPSERIES
DATE: 2026-03-24

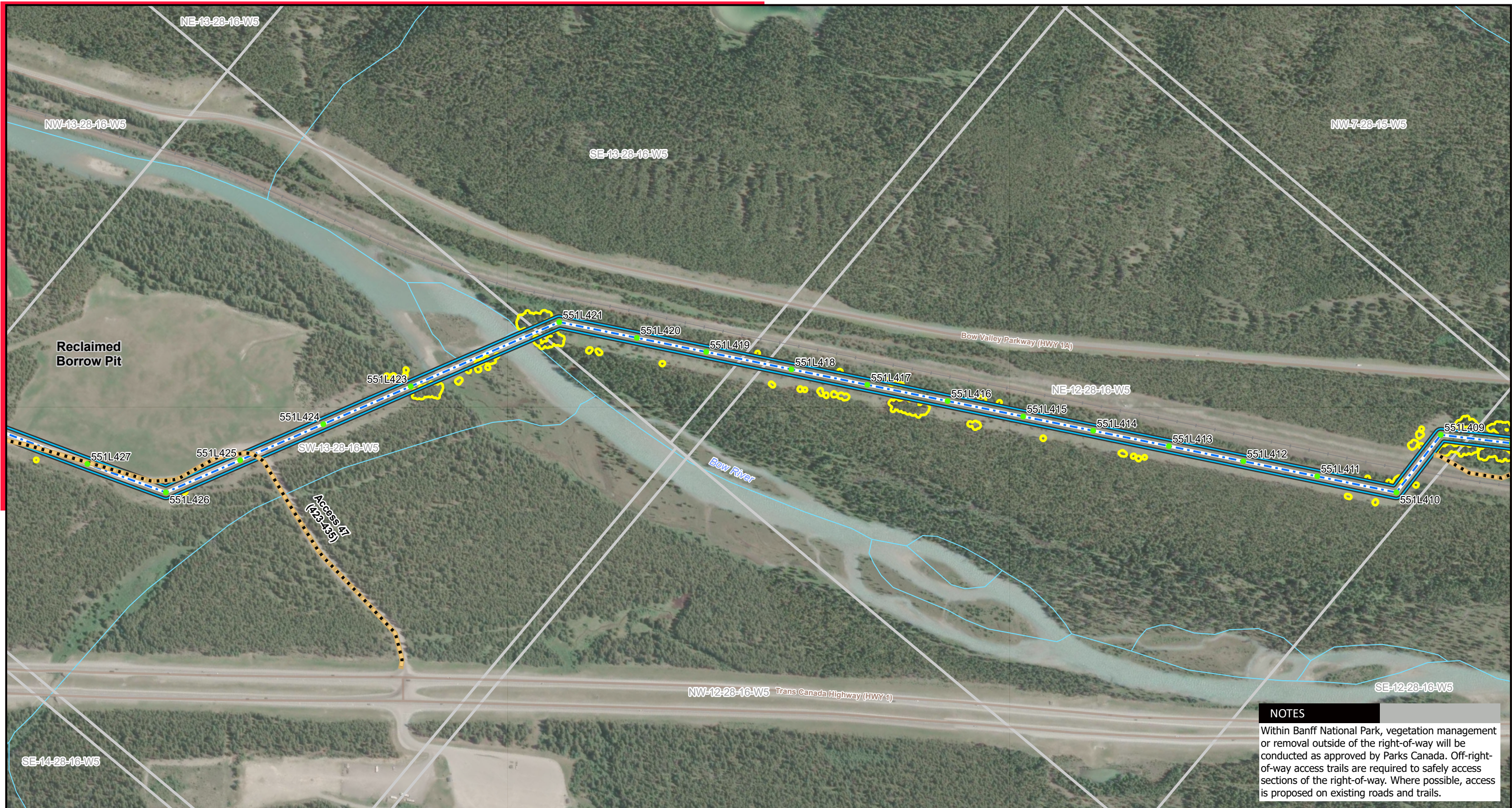


Service Layer Credits: World Imagery: Vantor
 Although there is no reason to believe that there are any errors associated with the data used to generate this product or in the product itself, users of these data are advised that errors in the data may be present.

STRIP MOSAIC SM26



PROPOSED
ALTALINK 551L

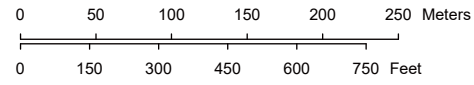


NOTES
 Within Banff National Park, vegetation management or removal outside of the right-of-way will be conducted as approved by Parks Canada. Off-right-of-way access trails are required to safely access sections of the right-of-way. Where possible, access is proposed on existing roads and trails.

LEGEND

- Proposed Tree Wire Structure
- Proposed Temporary Bypass Structure
- Existing Structure
- Existing Fortis Structure
- Existing Substation
- Existing Transmission Line
- Proposed Tree Wire Section
- ▭ Existing 551L Right-of-Way Boundary
- Access Trail
- ▭ Tree Removal Site
- Railway
- River or Stream
- Road
- ▭ Municipal or County Boundary
- ▭ Urban Area

NO:551260324
 DRAWN: BG - Avens
 FILE NO.: 551L_PDSTRIPMAPS_260324
 REVISION: 1.00.00
 AL FOLDER: _\Altalink551L2025\MapProjects\PD_MAPSERIES
DATE: 2026-03-24

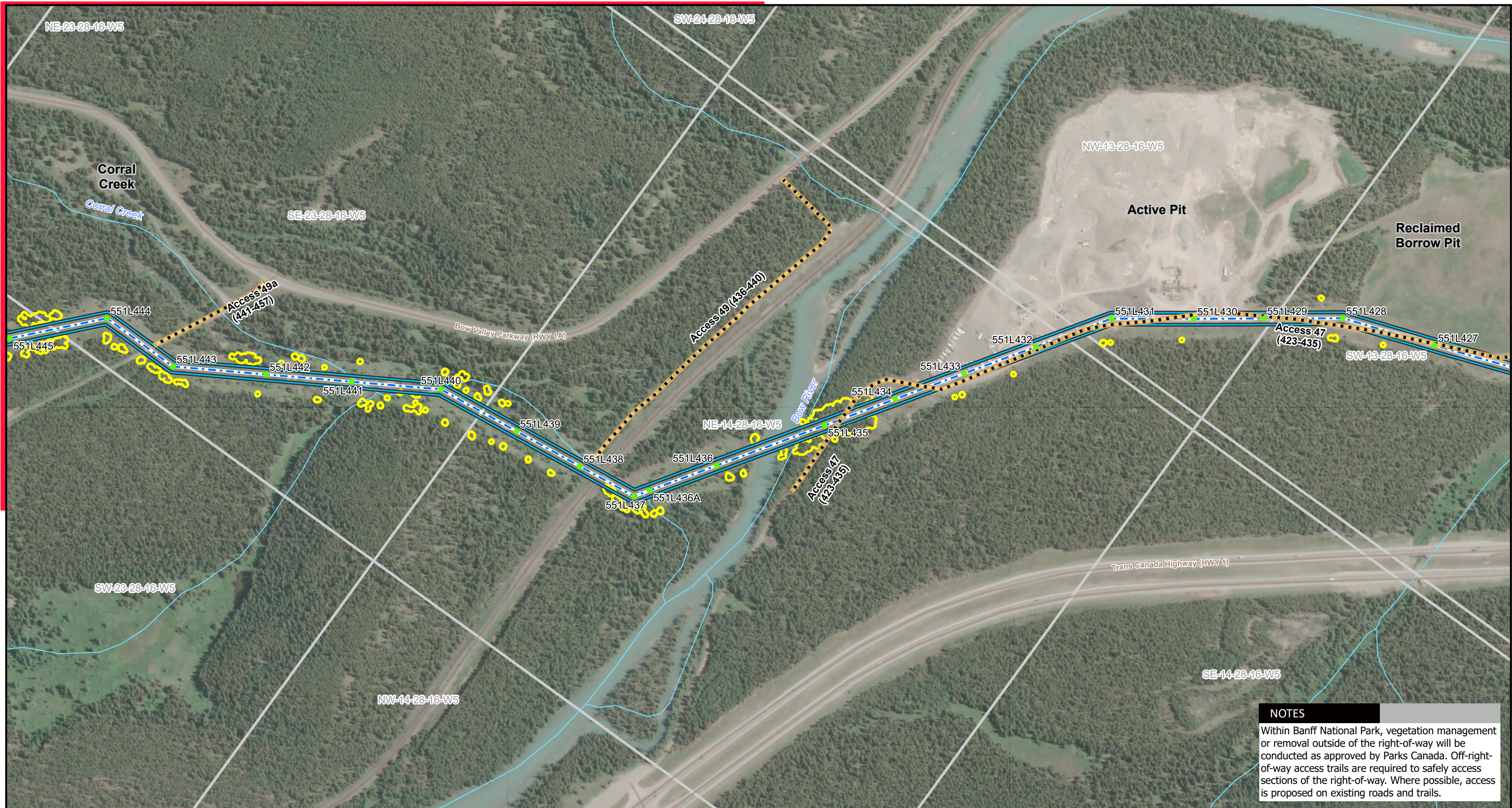


Service Layer Credits: World Imagery: Vantor
 Although there is no reason to believe that there are any errors associated with the data used to generate this product or in the product itself, users of these data are advised that errors in the data may be present.

STRIP MOSAIC SM27



PROPOSED
ALITALINK 551L

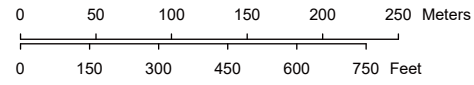


NOTES
 Within Banff National Park, vegetation management or removal outside of the right-of-way will be conducted as approved by Parks Canada. Off-right-of-way access trails are required to safely access sections of the right-of-way. Where possible, access is proposed on existing roads and trails.

LEGEND

- Proposed Tree Wire Structure
- Proposed Temporary Bypass Structure
- Existing Structure
- Existing Fortis Structure
- Existing Substation
- Existing Transmission Line
- Proposed Tree Wire Section
- ▭ Existing 551L Right-of-Way Boundary
- Access Trail
- ▭ Tree Removal Site
- Railway
- River or Stream
- Road
- ▭ Municipal or County Boundary
- ▭ Urban Area

NO:551260324
 DRAWN: BG - Avens
 FILE NO.: 551L_PDSTRIPMAPS_260324
 REVISION: 1.00.00
 AL FOLDER: Altalink551L2025\MapProjects\PD_MAPSERIES
DATE: 2026-03-24

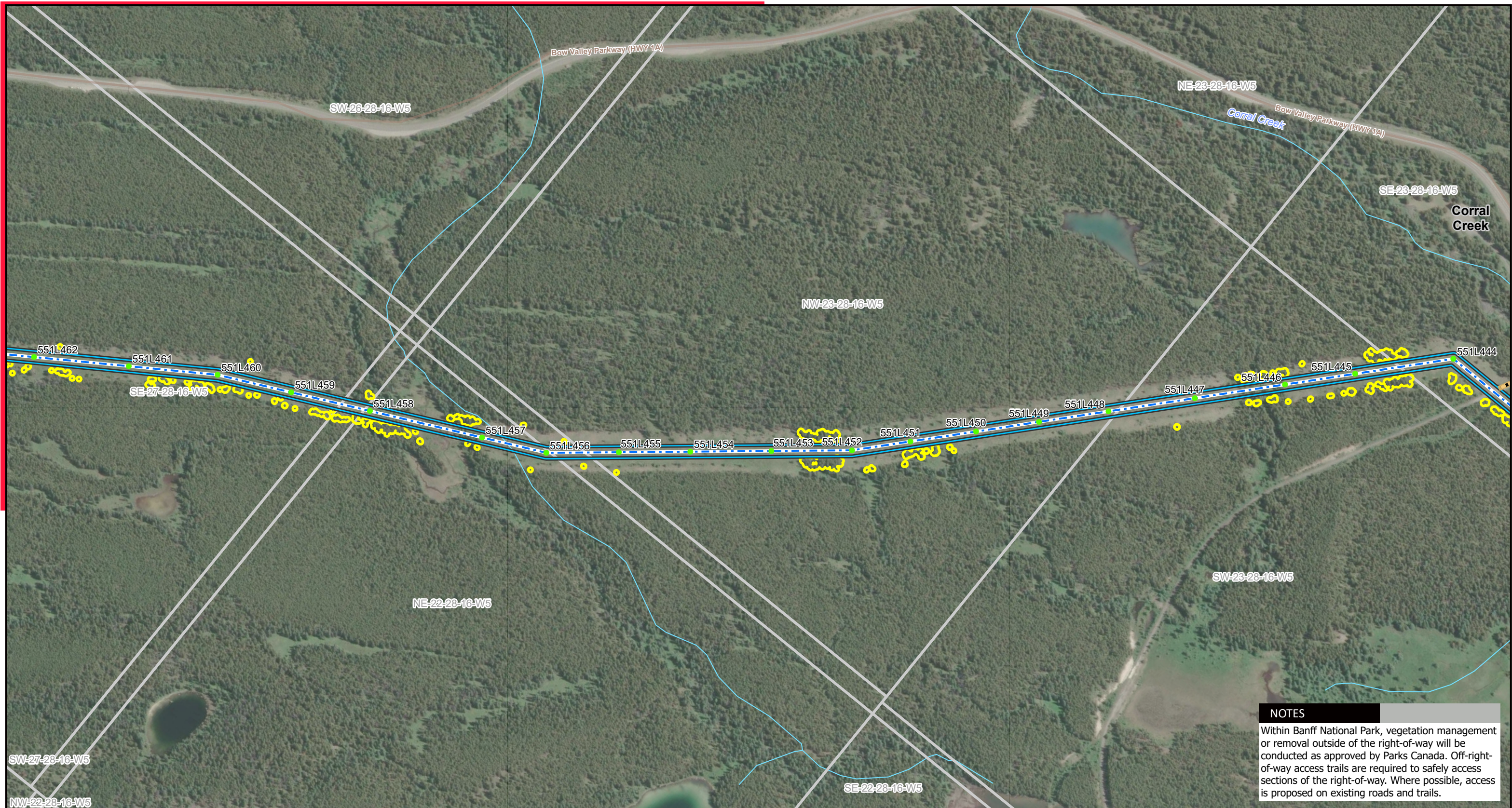


Service Layer Credits: World Imagery: Vantor
 Although there is no reason to believe that there are any errors associated with the data used to generate this product or in the product itself, users of these data are advised that errors in the data may be present.

STRIP MOSAIC SM28



PROPOSED
ALTALINK 551L

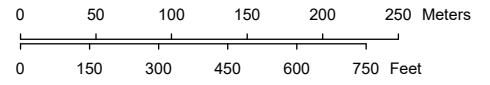


NOTES
 Within Banff National Park, vegetation management or removal outside of the right-of-way will be conducted as approved by Parks Canada. Off-right-of-way access trails are required to safely access sections of the right-of-way. Where possible, access is proposed on existing roads and trails.

LEGEND

- Proposed Tree Wire Structure
- Proposed Temporary Bypass Structure
- Existing Structure
- Existing Fortis Structure
- Existing Substation
- Existing Transmission Line
- Proposed Tree Wire Section
- ▭ Existing 551L Right-of-Way Boundary
- ▭ Access Trail
- ▭ Tree Removal Site
- Railway
- River or Stream
- Road
- ▭ Municipal or County Boundary
- ▭ Urban Area

NO:551260324
 DRAWN: BG - Avens
 FILE NO.: 551L_PDSTRIPMAPS_260324
 REVISION: 1.00.00
 AL FOLDER: _Altalink551L2025\MapProjects\PD_MAPSERIES
DATE: 2026-03-24



Service Layer Credits: World Imagery: Vantor
 Although there is no reason to believe that there are any errors associated with the data used to generate this product or in the product itself, users of these data are advised that errors in the data may be present.

STRIP MOSAIC SM29



PROPOSED
ALTALINK 551L

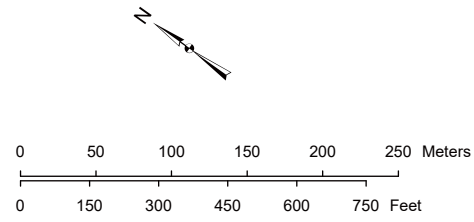


NOTES
 Within Banff National Park, vegetation management or removal outside of the right-of-way will be conducted as approved by Parks Canada. Off-right-of-way access trails are required to safely access sections of the right-of-way. Where possible, access is proposed on existing roads and trails.

LEGEND

● Proposed Tree Wire Structure	--- Existing Transmission Line	— Railway
● Proposed Temporary Bypass Structure	— Proposed Tree Wire Section	— River or Stream
● Existing Structure	▭ Existing 551L Right-of-Way Boundary	— Road
● Existing Fortis Structure	— Access Trail	▭ Municipal or County Boundary
■ Existing Substation	▭ Tree Removal Site	▭ Urban Area

NO:551260324
 DRAWN: BG - Avens
 FILE NO.: 551L_PDSTRIPMAPS_260324
 REVISION: 1.00.00
 AL FOLDER: _Altalink551L2025\MapProjects\IPD_MAPSERIES
DATE: 2026-03-24



Service Layer Credits: World Imagery: Vantor
 Although there is no reason to believe that there are any errors associated with the data used to generate this product or in the product itself, users of these data are advised that errors in the data may be present.

STRIP MOSAIC **SM30**



PROPOSED
ALTALINK 551L