







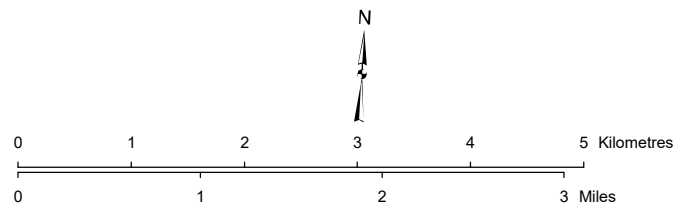


LEGEND

-  3rd Party Substation Site
-  Potential Transmission Line
-  Existing Transmission Line
-  Potential Substation Target Area
-  Map Sheet
-  River or Stream
-  Road
-  Water Body

NO:
 DRAWN: SG - Maskwa
 FILE NO.: BullTrail-S11
 REVISION: 0.00.00
 AL FOLDER: Bull Trail
DATE: 2022-06-09



Although there is no reason to believe that there are any errors associated with the data used to generate this product or in the product itself, users of these data are advised that errors in the data may be present.

STRIP INDEX SI



EDF Bull Trail Wind Power Connection
 240 kV TRANSMISSION LINE AND
 SUBSTATION TARGET AREA