

MOOSE
MOOSE
BALD EAGLES
HERE

Bald Eagle
ELK
ELK

STUDY AREA SAM2
ALTALINK

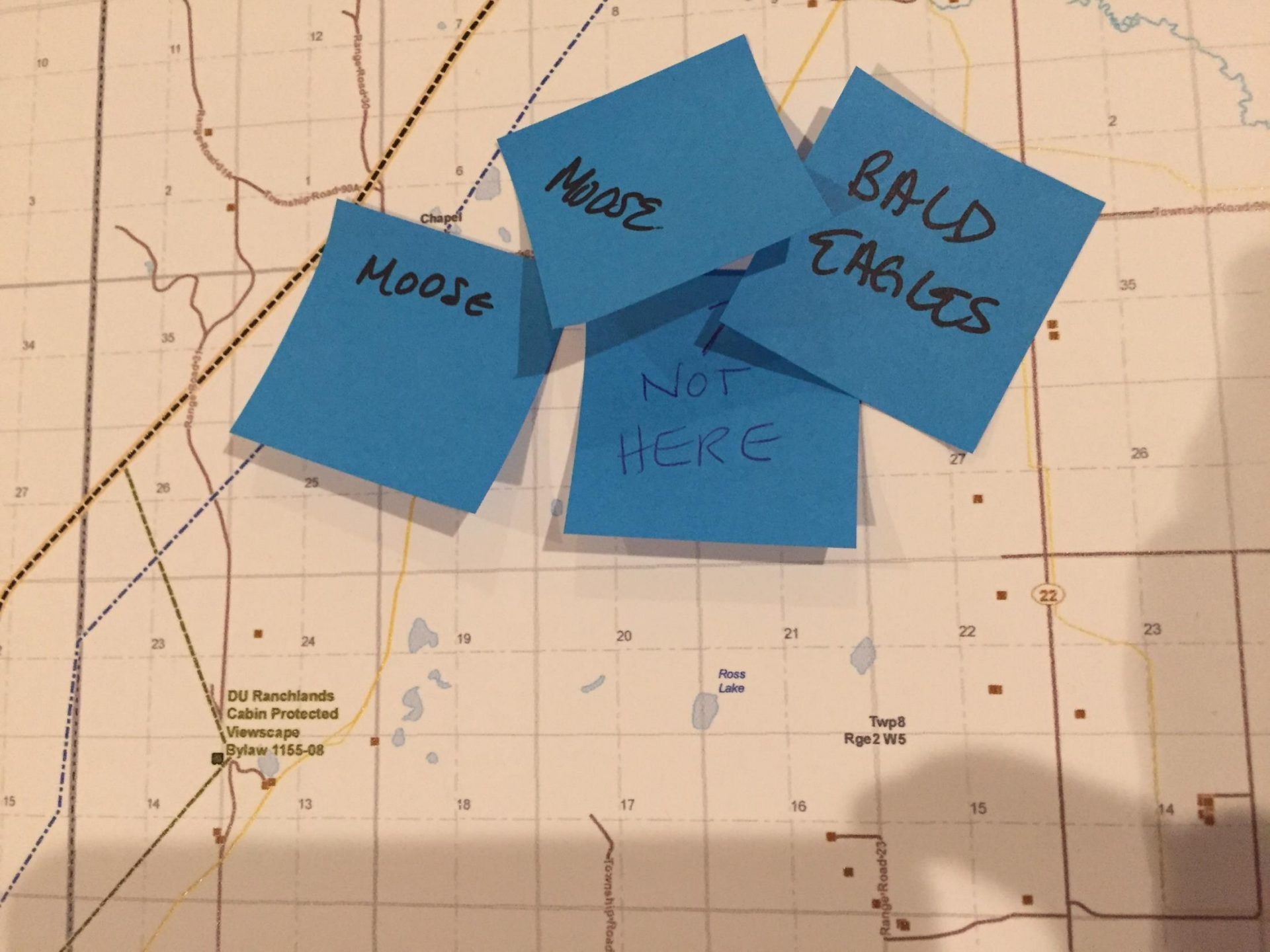
Scale: 1:50,000
Map Date: 2010
Map Author: [illegible]
Map Title: [illegible]

MOOSE

MOOSE

BAIRD
EAGLES

NOT
HERE



DU Ranchlands
Cabin Protected
Viewscape
Bylaw 1155-08

Ross
Lake

Twp8
Rge2 W5

22

Chapel

Range Road

Range Road-23

Range Road-99A

Range Road-30

2

35

26

23

14

27

22

15

20

17

21

16

19

18

24

13

23

14

26

35

2

11

12

1

25

15

10

3

34

27

15

8

17

16

15

2

35

26

23

14

27

22

15

20

17

21

16

19

18

24

13

23

14

26

35

2

11

12

1

25

15

10

3

34

27

15

8

17

16

15

2

35

26

23

14

27

22

15

20

17

21

16

19

18

24

13

23

14

26

35

2

11

12

1

25

15

10

3

34

27

15

8

17

16

15

2

35

26

23

14

27

22

15

20

17

21

16

19

18

24

13

23

14

26

35

2

11

12

1

25

15

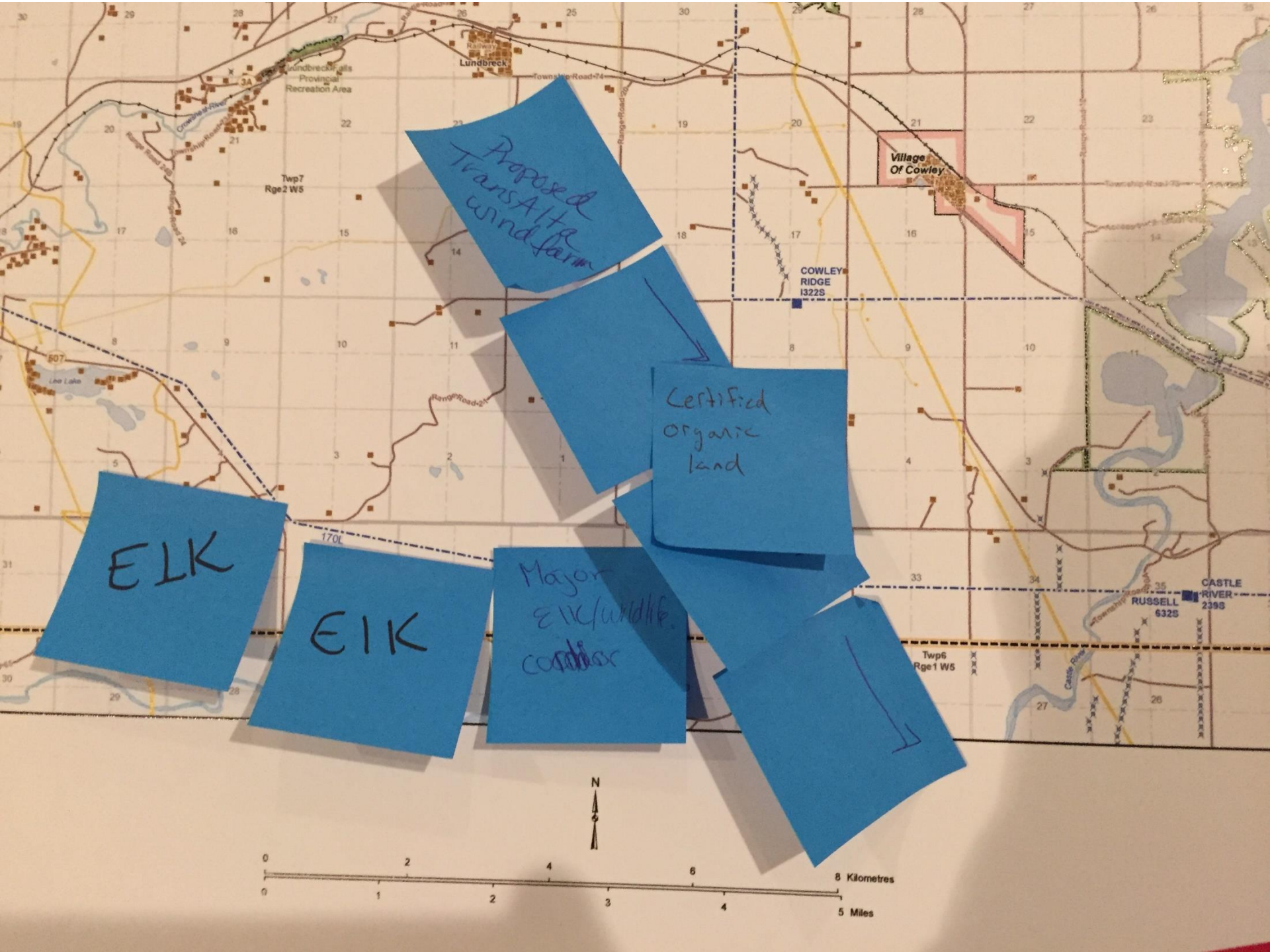
10

3

34

27

15



Proposed
TransAlta
wind farm

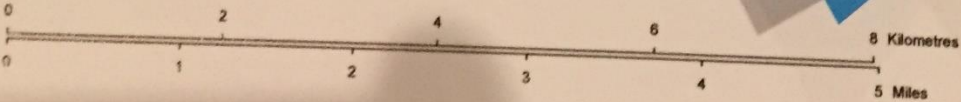
Certified
organic
land

Major
elk/wildlife
corridor

ELK

EIK

↓



Village
Of Cowley

COWLEY
RIDGE
1322S

CASTLE
RIVER
RUSSELL
632S
239S

Twp7
Rge2 W5

Twp6
Rge1 W5

Lundbreck Falls
Provincial
Recreation Area

Lundbreck

Major
elk/wildlife
corridor

Engle's migration
over long hills
range and hills
due to the mud.

Enclave
Native Grassland
2%

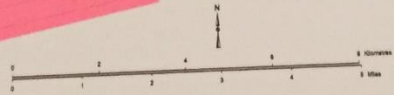
Peoples businesses
will be adversely
impacted by the
losses. A business relying
on the beauty of
the area as a draw
will be affected.

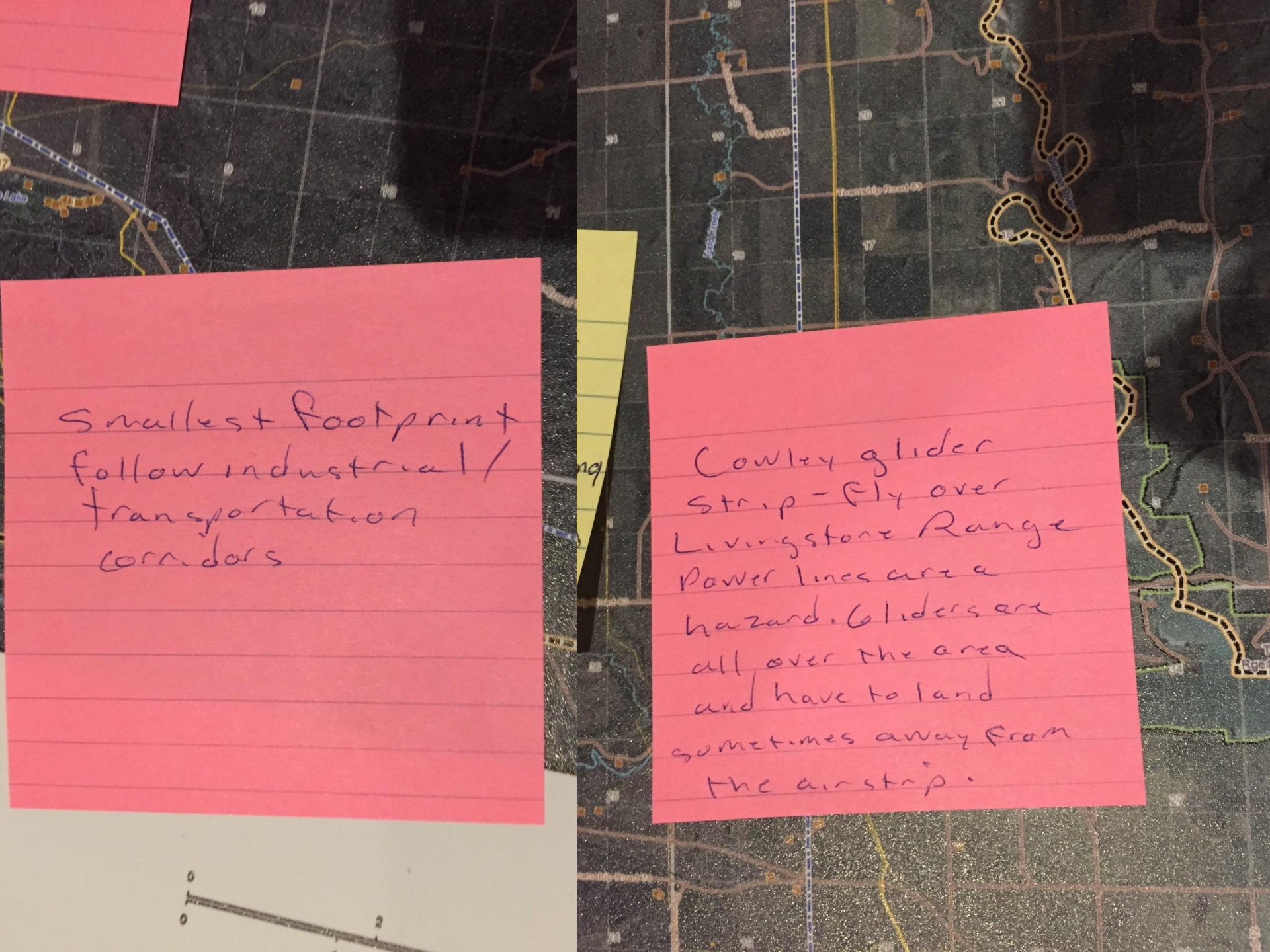
Country older
Strip-Fly over
Limestone Range
Plover Immature
Wizards & others are
all over the area
and have to land
sometimes moving from
the area to...

Rock Creek
Conservation
Easements
Wildlife corridor.

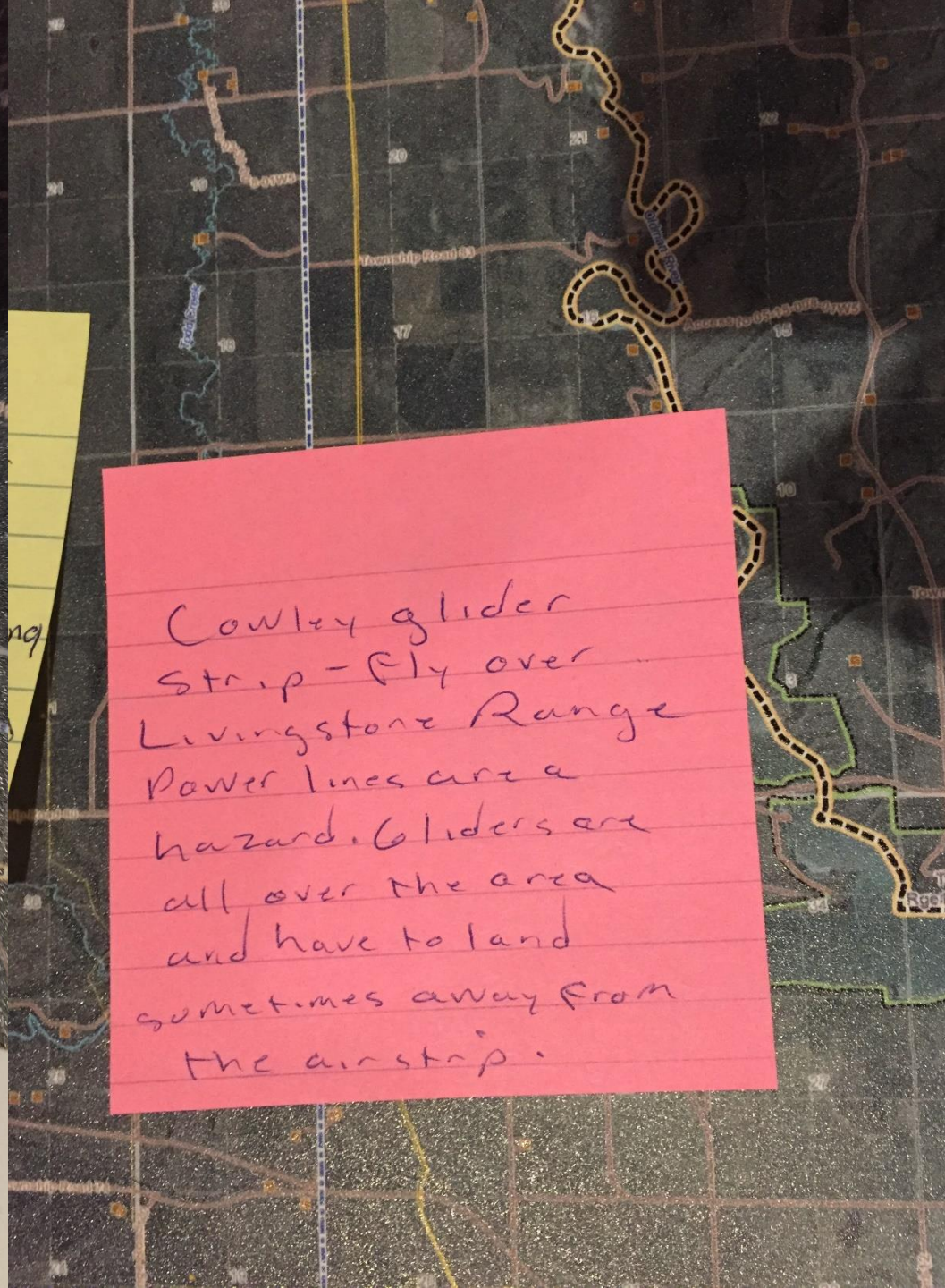
Smallest Footprint
follow industrial/
transportation
corridors.

Revision: 0.01 by
 20/04/2016 07:15:00
 File No: 1581-184-008
 DATE: 20/04/2016
 Although there is no reason to believe that
 there are any errors associated with the data
 used to generate this product or in the product
 itself, users of these data are advised that
 errors in the data may be present.
 Photography: Source: Esri, DigitalGlobe, GeoEye,
 Earthstar Geographics, CNES/Airbus DS, USDA, USGS,
 AeroGRID, IGN, and the GIS User Community



An aerial photograph of a rural landscape with a grid overlay. A pink sticky note is placed on the left side, and a yellow sticky note is placed in the center. The map shows roads, fields, and a river. A scale bar is visible at the bottom left.


Smallest Footprint
follow industrial /
transportation
corridors

An aerial photograph of a rural landscape with a grid overlay. A pink sticky note is placed on the right side. The map shows roads, fields, and a river. A scale bar is visible at the bottom left.

Cowley glider
strip - fly over
Livingstone Range
Power lines are a
hazard. Gliders are
all over the area
and have to land
sometimes away from
the airstrip.

People's businesses will be adversely impacted by the lines. A business relying on the beauty of the area as a draw will be affected.

Everywhere
Native Grassland

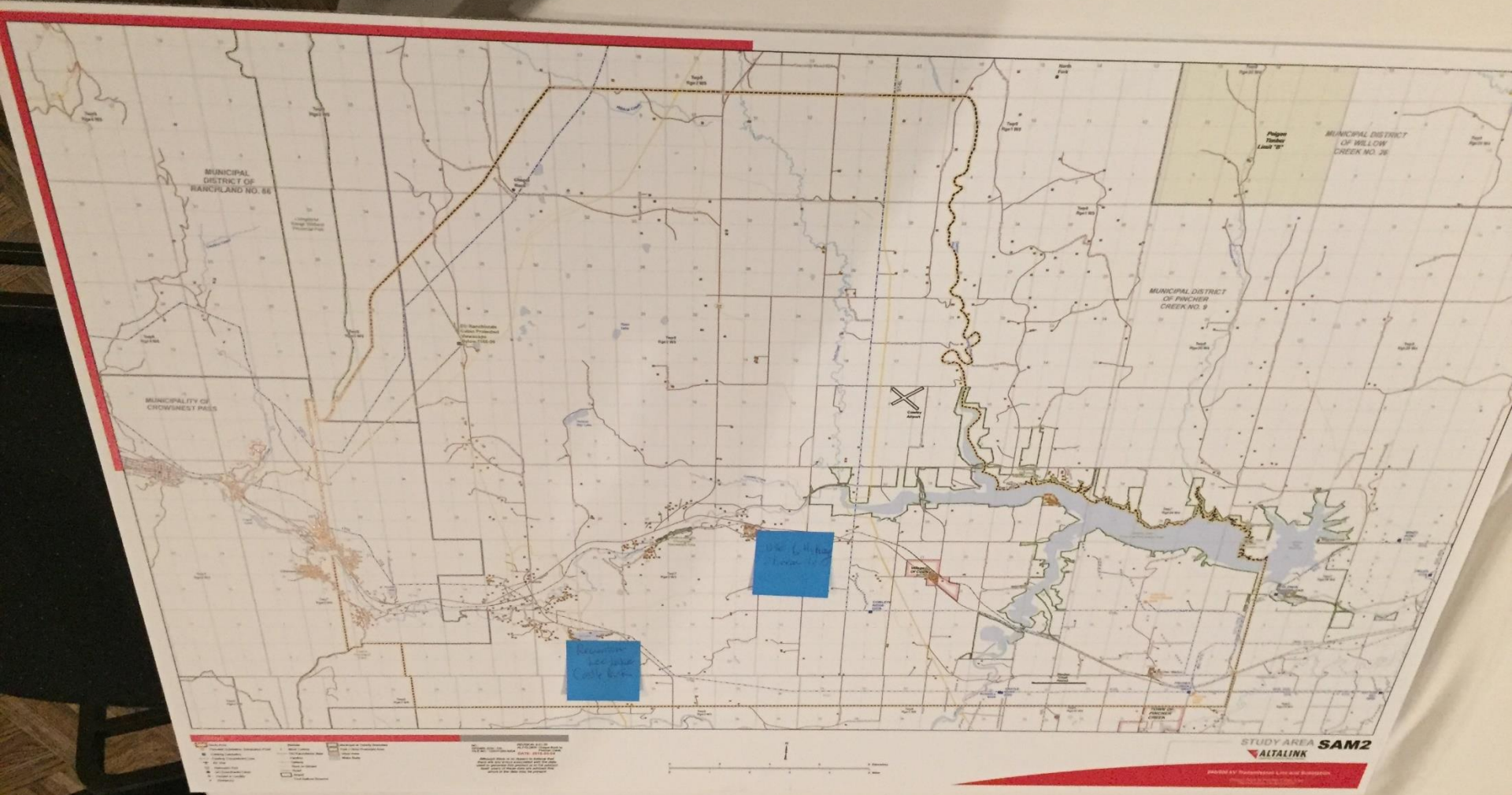


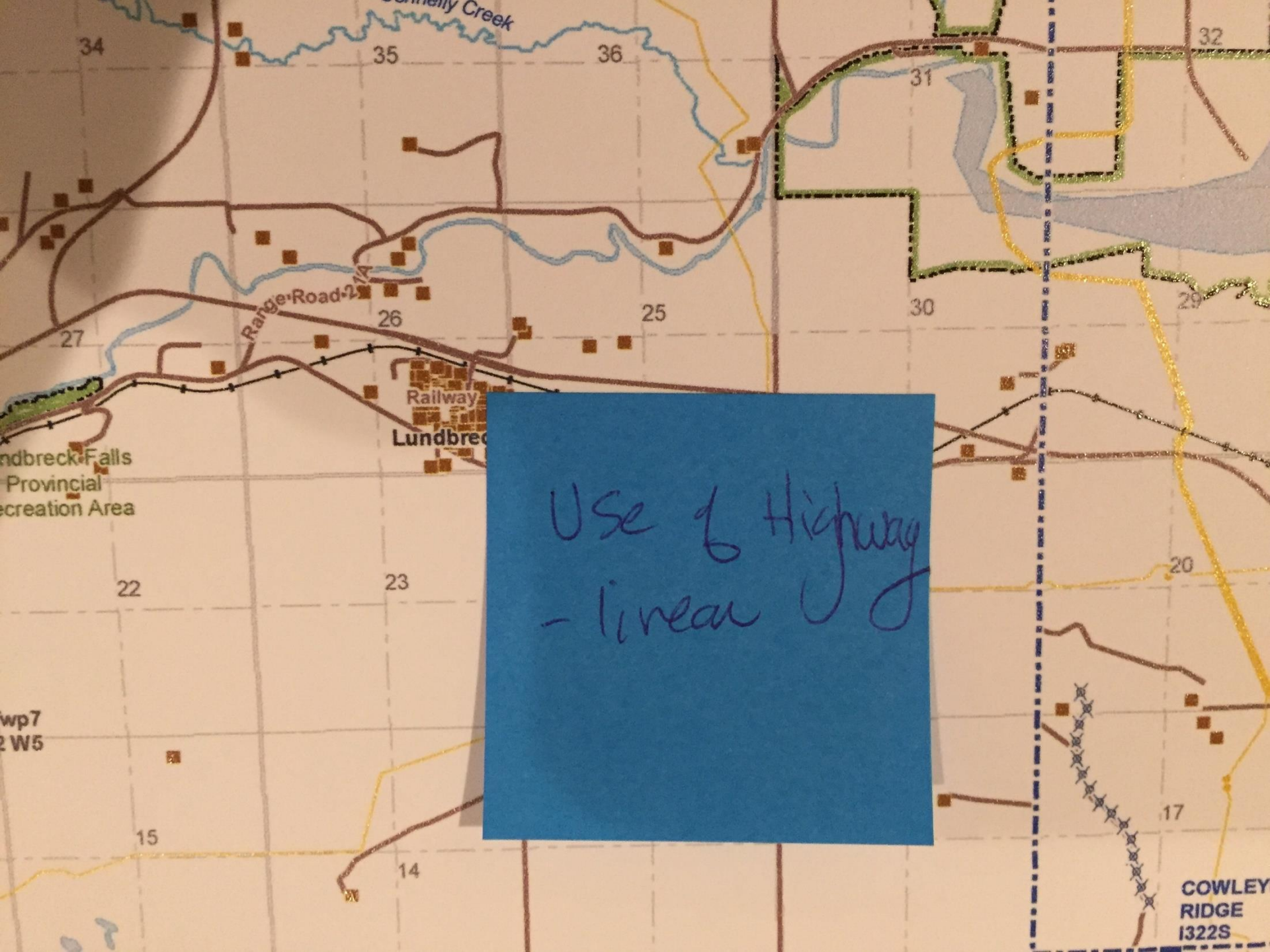
...
wi
in
line
on
the
will

MUNICIPAL
DISTRICT OF
LAND NO. 66

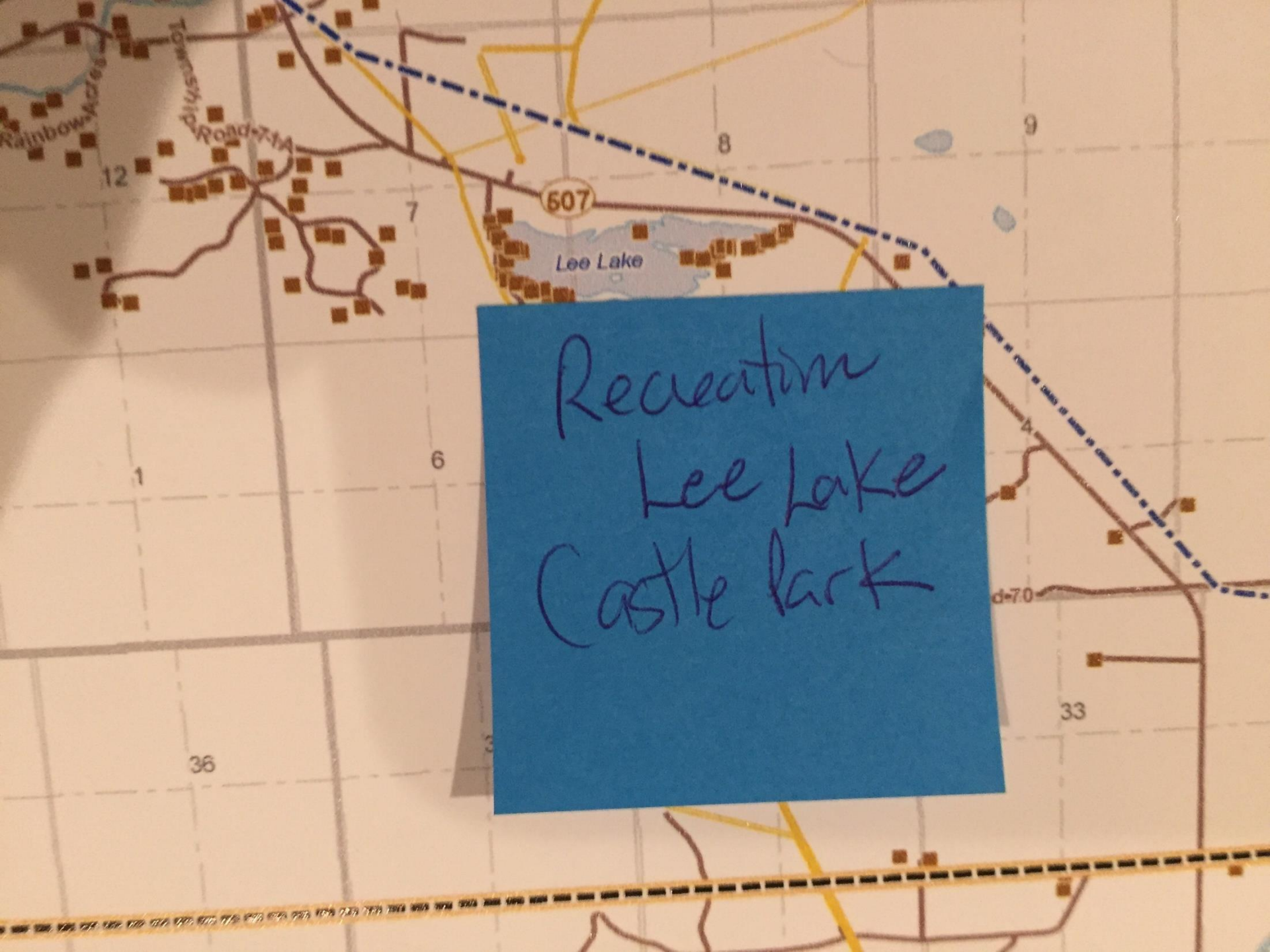
Eagle migration
over Livingstone
Range and hills
directly to the east.

Rock Creek
Conservation
Easements
Wildlife corridor

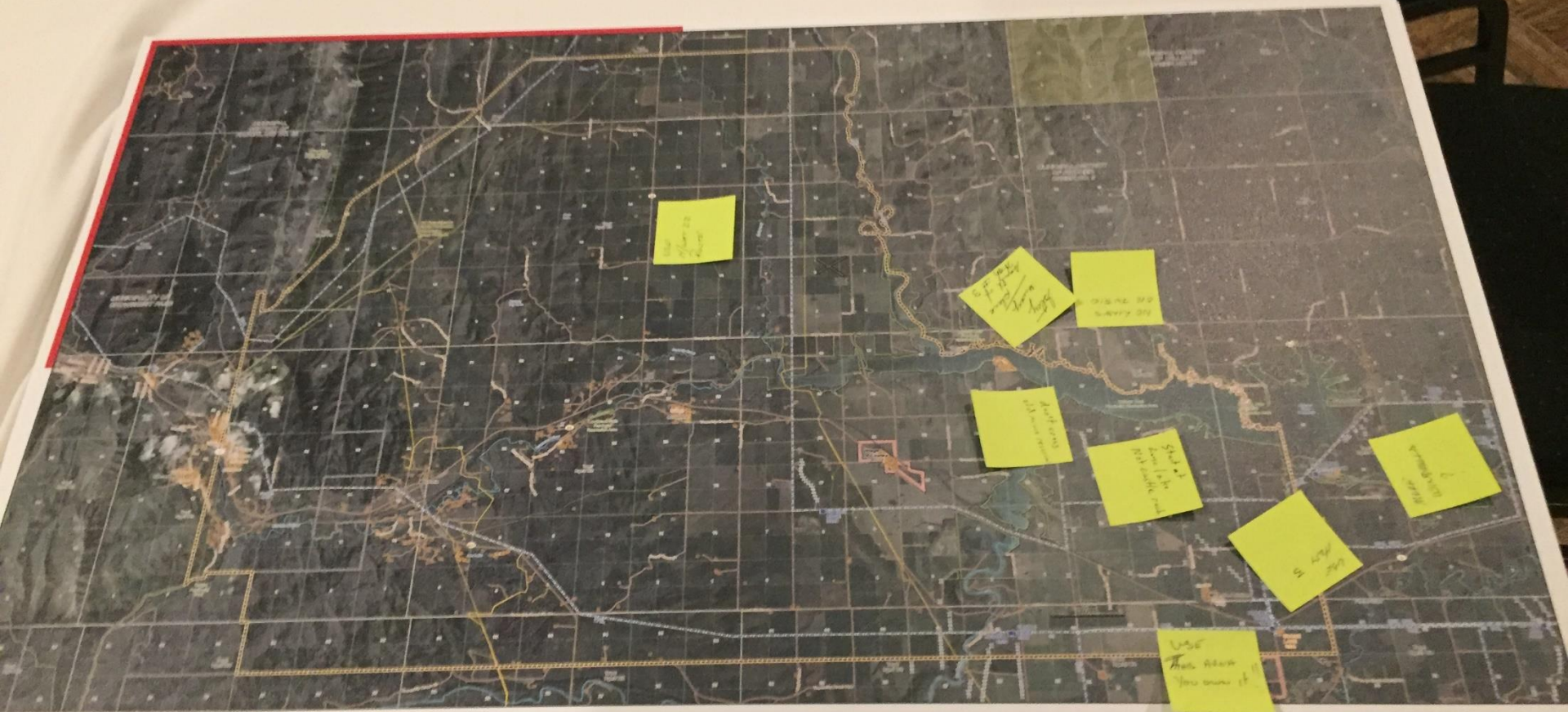




Use of Highway
- linear



Recreation
Lee Lake
Castle Park



Legend

- Water
- High Voltage
- Medium Voltage
- Low Voltage
- High Voltage
- Medium Voltage
- Low Voltage
- High Voltage
- Medium Voltage
- Low Voltage

Scale

0 1 2 3 4 5 Kilometers

0 1 2 Miles

Disclaimer

Altalink does not warrant the accuracy of the information provided in this map. Altalink is not responsible for any errors or omissions in this map. Altalink is not responsible for any damages or losses resulting from the use of this map.

STUDY AREA SAM

ALTALINK

2000V HV Transmission Line and Substation

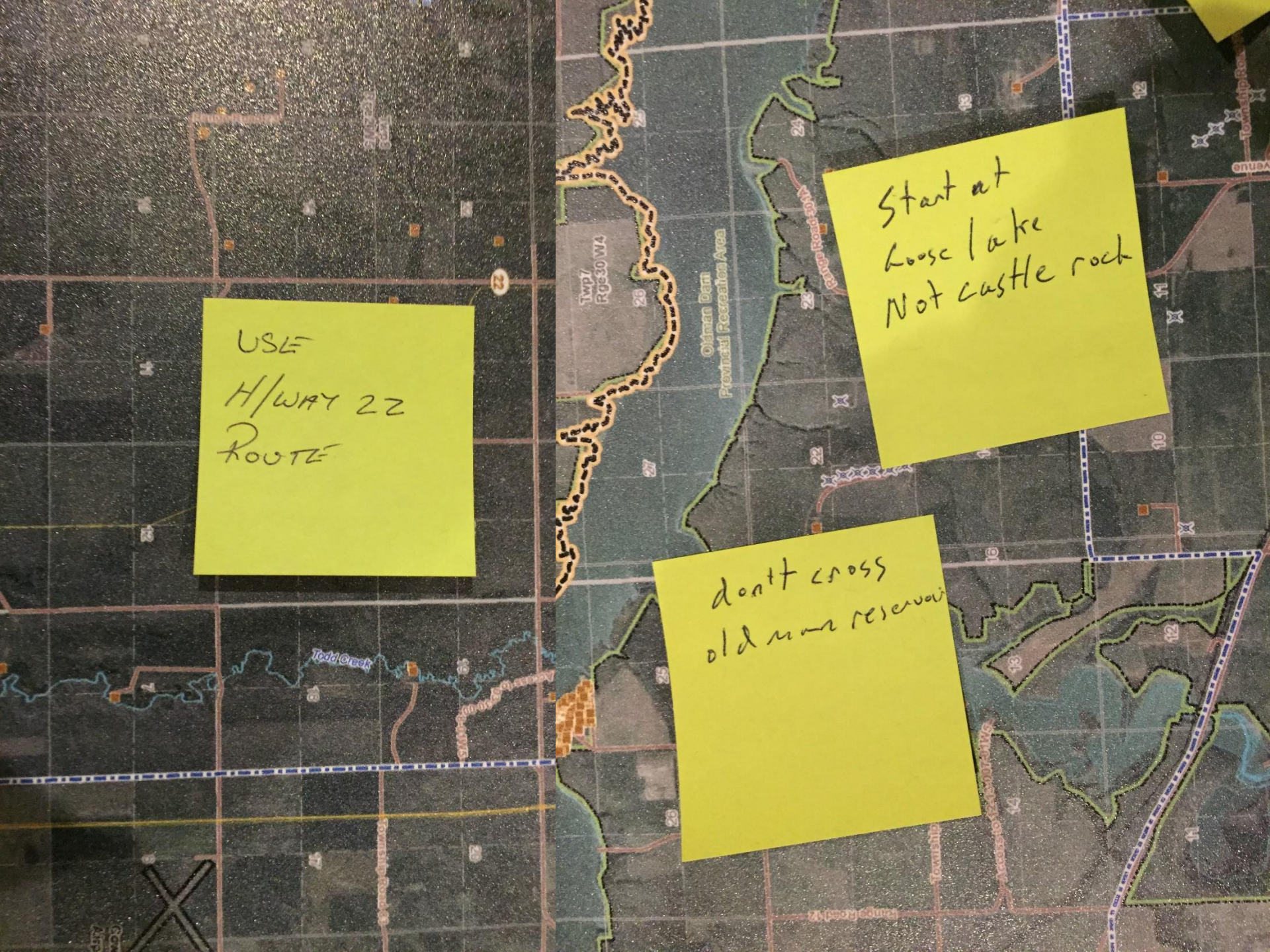
Project No. 2000V HV Transmission Line and Substation

Altalink Energy Services Inc.

USE
H/WAY 22
ROUTE

Start at
Loose lake
Not castle rock

don't cross
old man reservoir

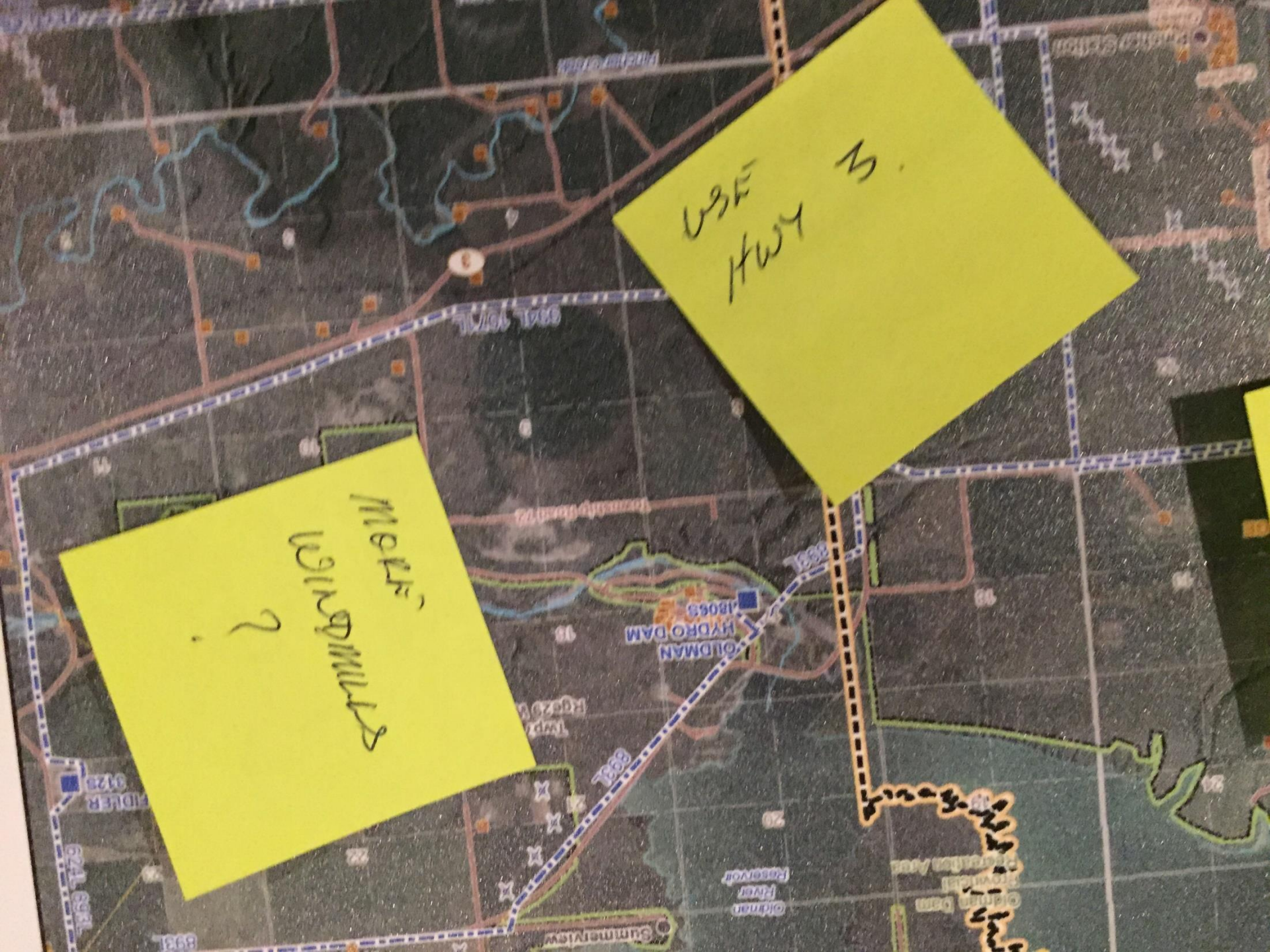


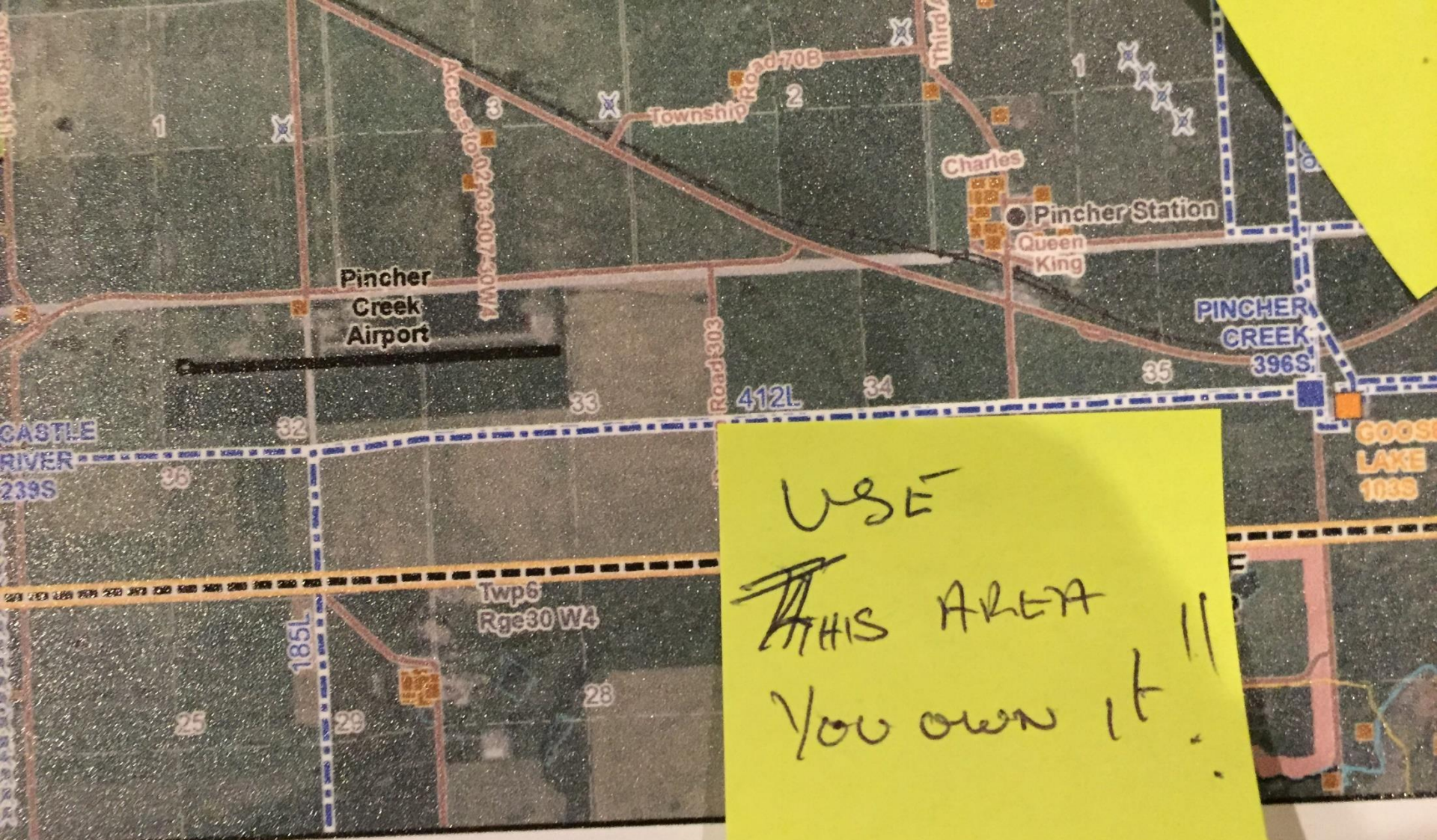
NO LINES
ON J.W. 510

Stay
away
Place
South
High #3


USE
HWY 3.

Make
windmills
?



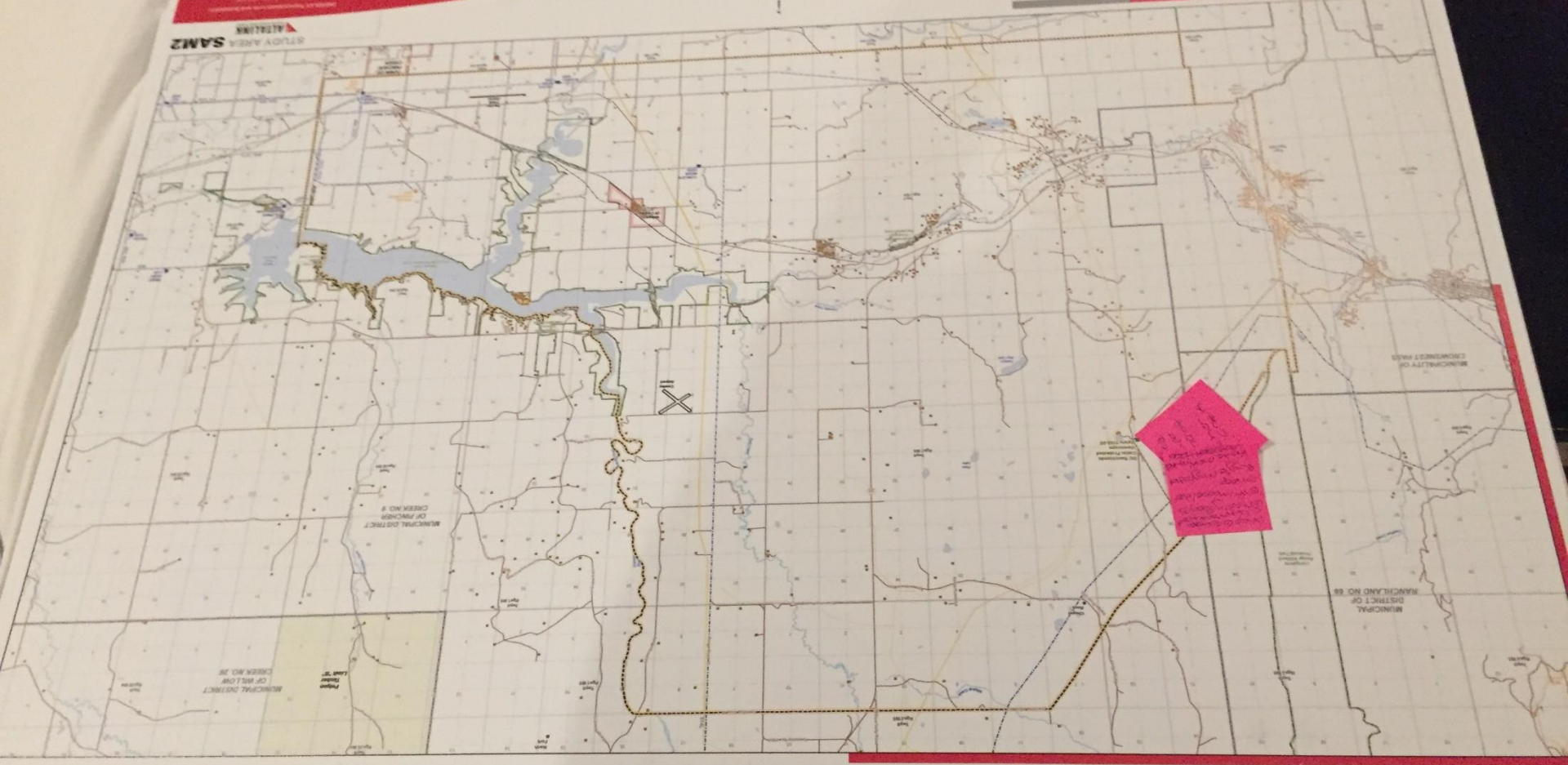


USE
~~THIS~~ AREA
YOU OWN IT !!



LEGEND

Symbol	Description
Blue line	Water
Black line	Property Boundary
Orange line	Proposed Road
Green line	Proposed Utility
Red line	Proposed Right-of-Way
Yellow shaded area	Proposed Development
Black 'X' symbol	Proposed Structure
Black dots	Existing Structures
Black squares	Existing Utilities



Proposed Development
Proposed Right-of-Way
Proposed Utility

MANICHAL DISTRICT
OF HOLLOW
CREEK NO. 28

MANICHAL DISTRICT
OF PINECREEK
CREEK NO. 8

MANICHAL DISTRICT
OF
CREEK NO. 88

MANICHAL DISTRICT
OF
CREEK NO. 88

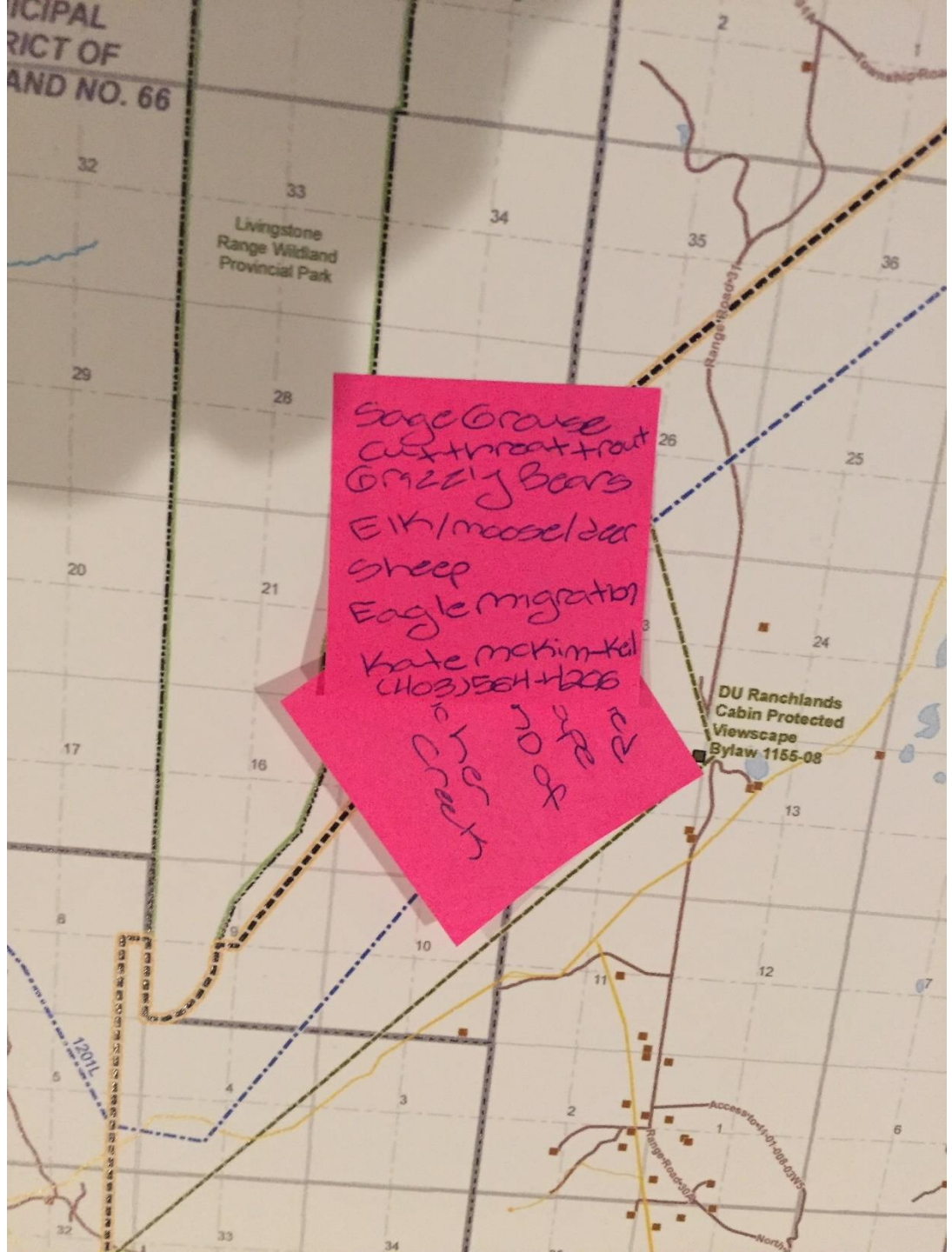
MUNICIPAL DISTRICT OF
AND NO. 66

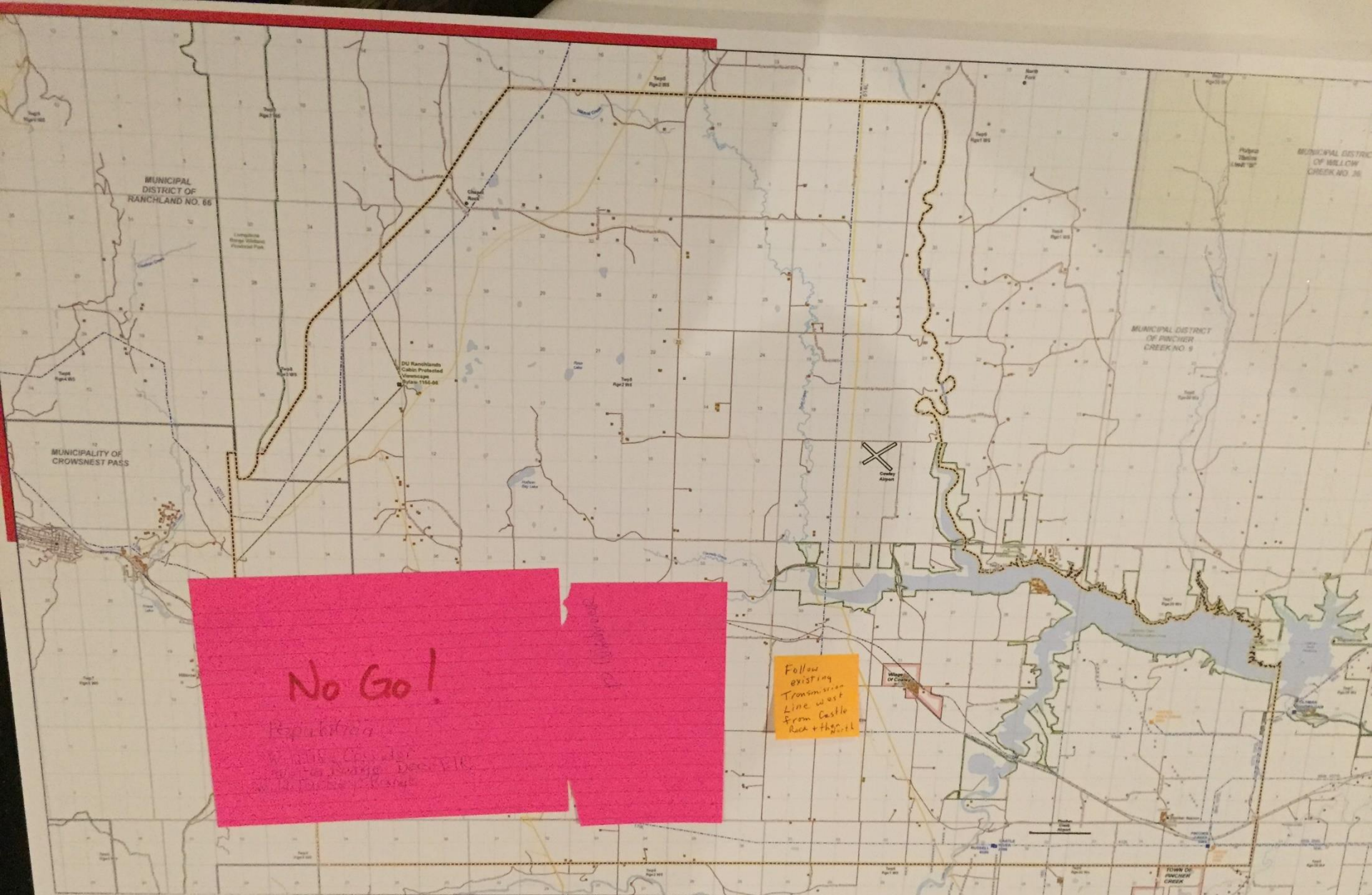
Livingstone
Range Wildland
Provincial Park

Range Road #1

DU Ranchlands
Cabin Protected
Viewscape
Bylaw 1155-08

Sage Grouse
cutthroat trout
Grizzly Bears
Elk/moose/deer
sheep
Eagle migration
Katie McKim-Kel
(403) 564-1206
Crests
10 of
20 of
12





No Go!

Requiring
 M.A.S. Co. for
 the Pincher Creek
 and Pincher Creek

Follow existing
 Transmission
 Line west
 from Castle
 Rock + this

Legend	
Proposed Transmission Line	Water
Existing Transmission Line	High Voltage
Existing Transmission Line	Oil Refinery
High Voltage	Power Station
Transmission Line	Water
Transmission Line	Water
Transmission Line	Water

DATE: 2018-04-26

Altalink Energy Services Inc. (AES) is a subsidiary of Altalink Energy Services Inc. (AES) and is not a public company. The information contained herein is confidential and intended for the use of the recipient only. It is not to be distributed or published in any form without the prior written consent of Altalink Energy Services Inc. (AES).

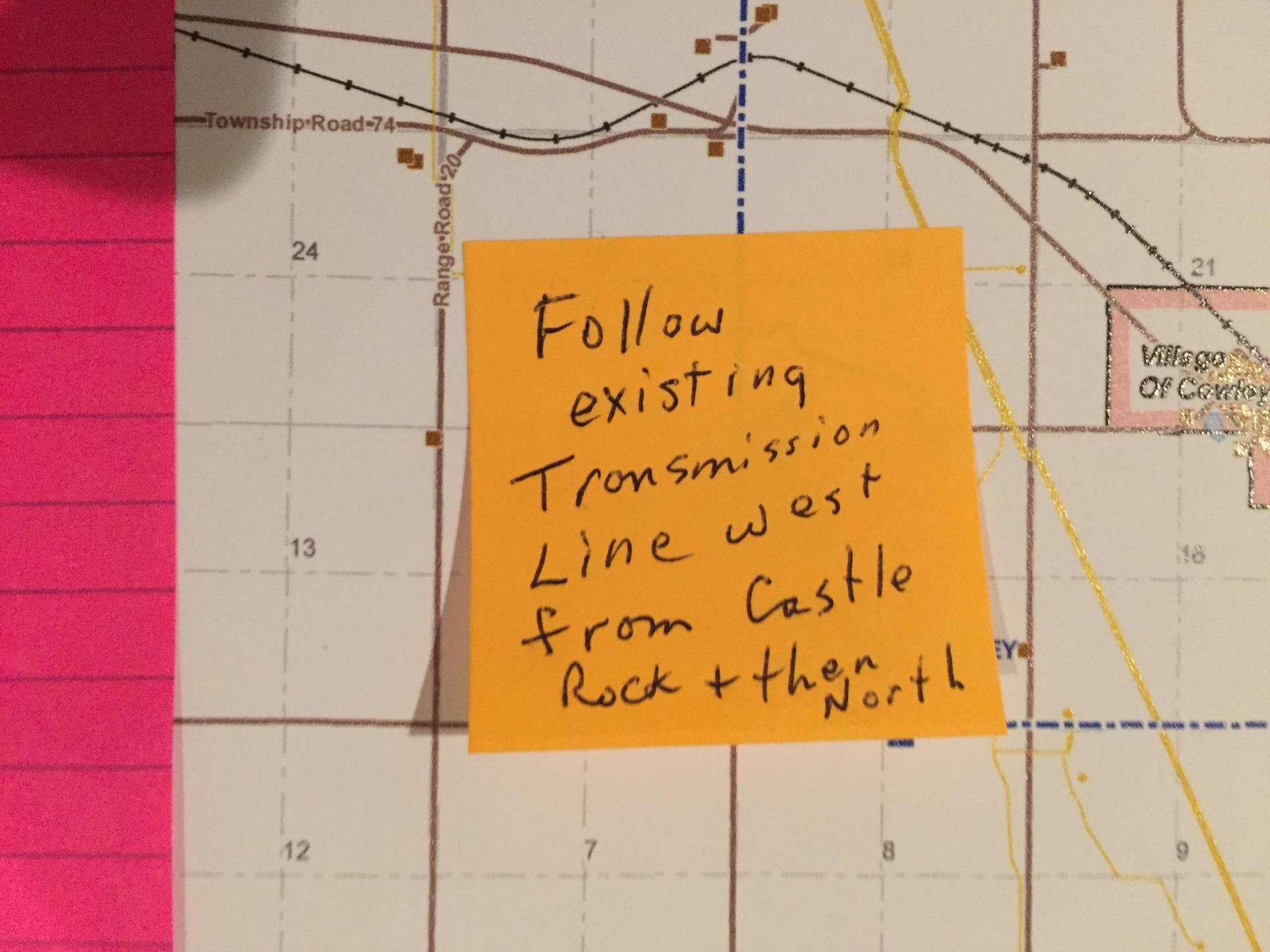
No Go!

Population

Wildlife Corridor
Winter Range Deer Elk
Wild Turkey Range

Reservoir

Follow existing
Transmission
Line west
from Castle
Rock + then North



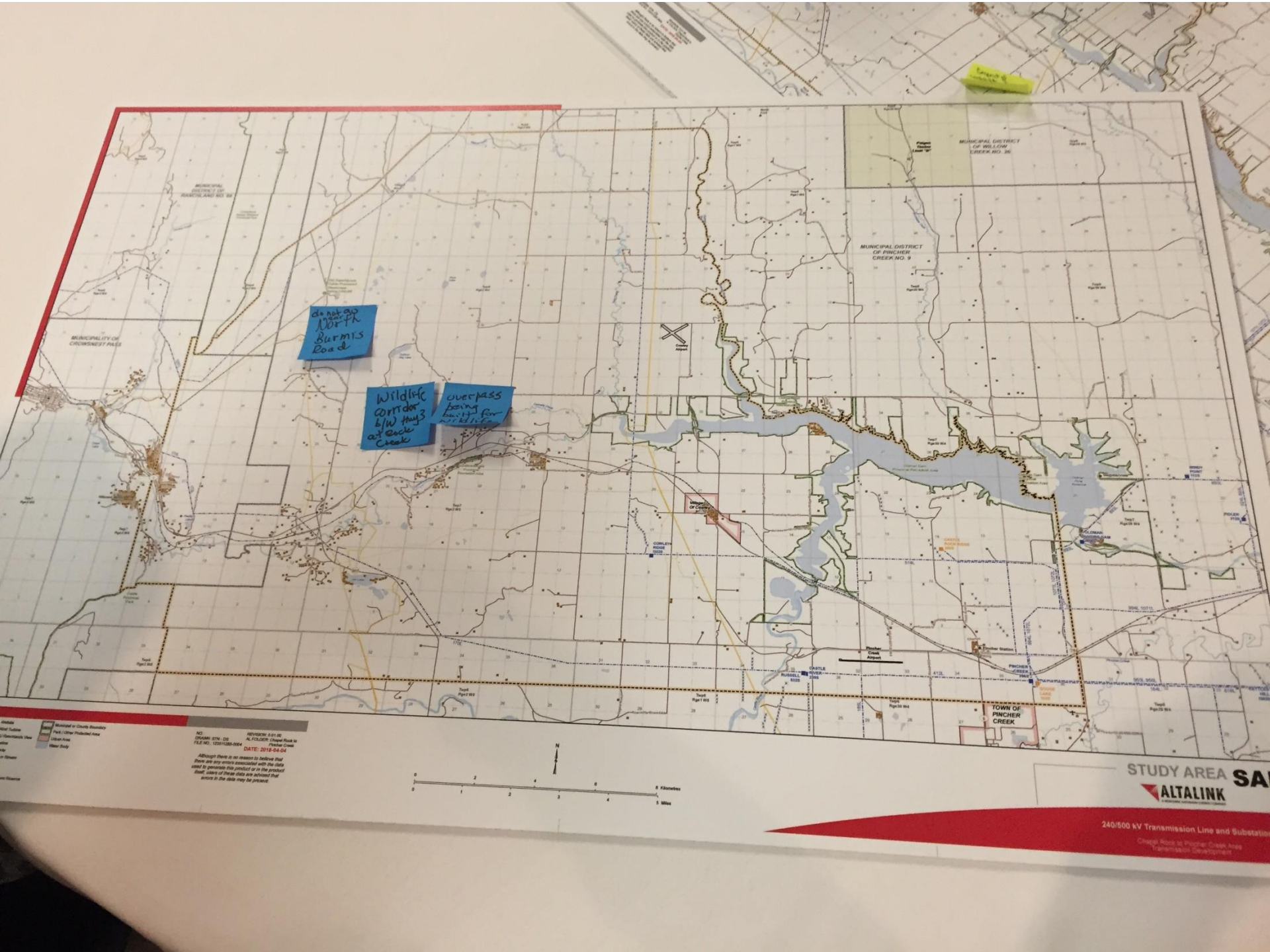
Follow
existing
Transmission
Line west
from Castle
Rock + then
North

No Go!

Population

Wildlife Corridor
Winter Range Deer Elk
Wild Turkey Range

to Wimbree.



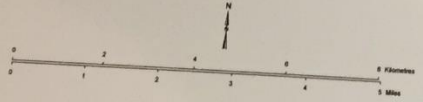
Pincher Creek

do not go North
Burmis
Road

wildlife
corridor
b/w this
and
Back
Creek

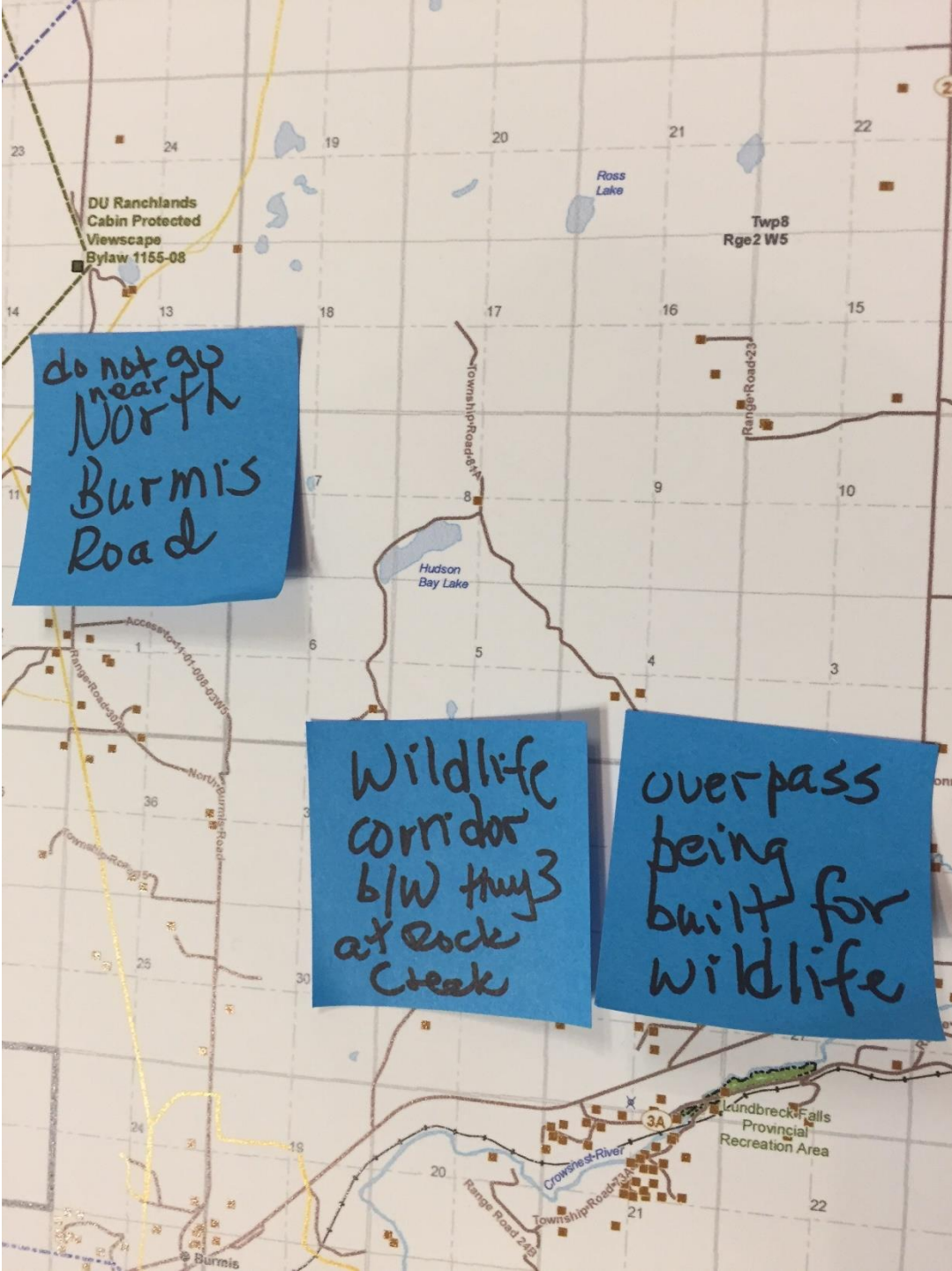
overpass
being
built for
this

NO. 100-128-004
 REVISION: 01/01/05
 ALTA LINK
 PROJECT: 240/500 kV Transmission Line and Substation
 STUDY AREA SA
 DATE: 2010-01-04
 Although there is an intention to believe that
 there are no errors associated with the data
 used to generate this product or in the product
 itself, errors of these kinds are inherent in
 surveys in the data upon which this product
 is based.



STUDY AREA SA
ALTALINK
 Transmission Development

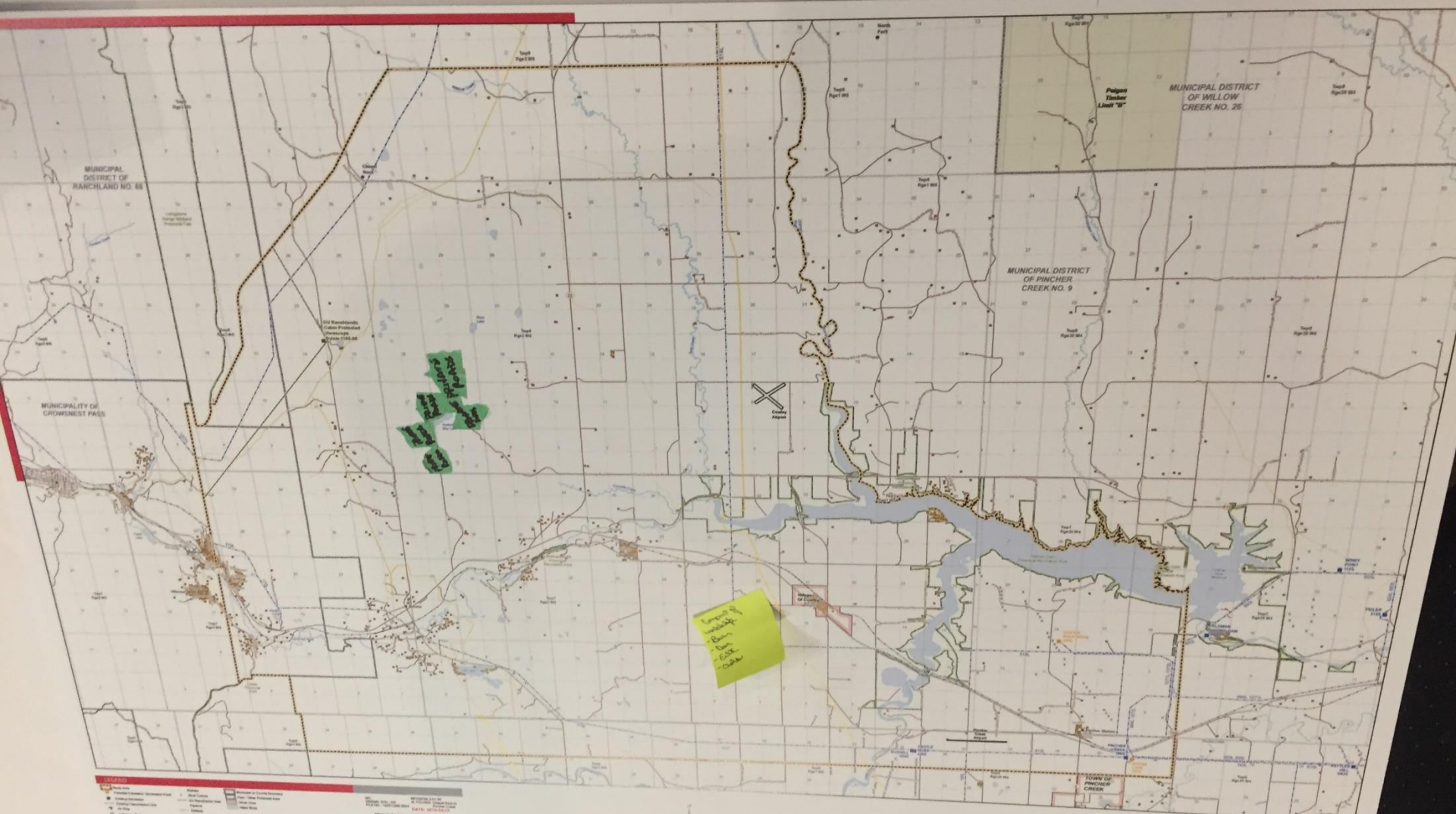
240/500 kV Transmission Line and Substation
 Charge Back to Pincher Creek Area
 Transmission Development



do not go
near
North
Burmis
Road

Wildlife
corridor
b/w Hwy 3
at Rock
Creek

overpass
being
built for
wildlife




Location of
 - Burnhamthorpe
 - 1994
 - 1994
 - 1994

- LEGEND**
- | | | |
|--|--|--|
| <ul style="list-style-type: none"> • Proposed Transmission Line • Existing Transmission Line • Existing Road • Proposed Road • Existing Water Body • Proposed Water Body • Existing Water Body • Existing Water Body | <ul style="list-style-type: none"> • Existing Building • Existing Building • Existing Building • Existing Building • Existing Building • Existing Building • Existing Building • Existing Building | <ul style="list-style-type: none"> • Existing Building • Existing Building • Existing Building • Existing Building • Existing Building • Existing Building • Existing Building • Existing Building |
|--|--|--|

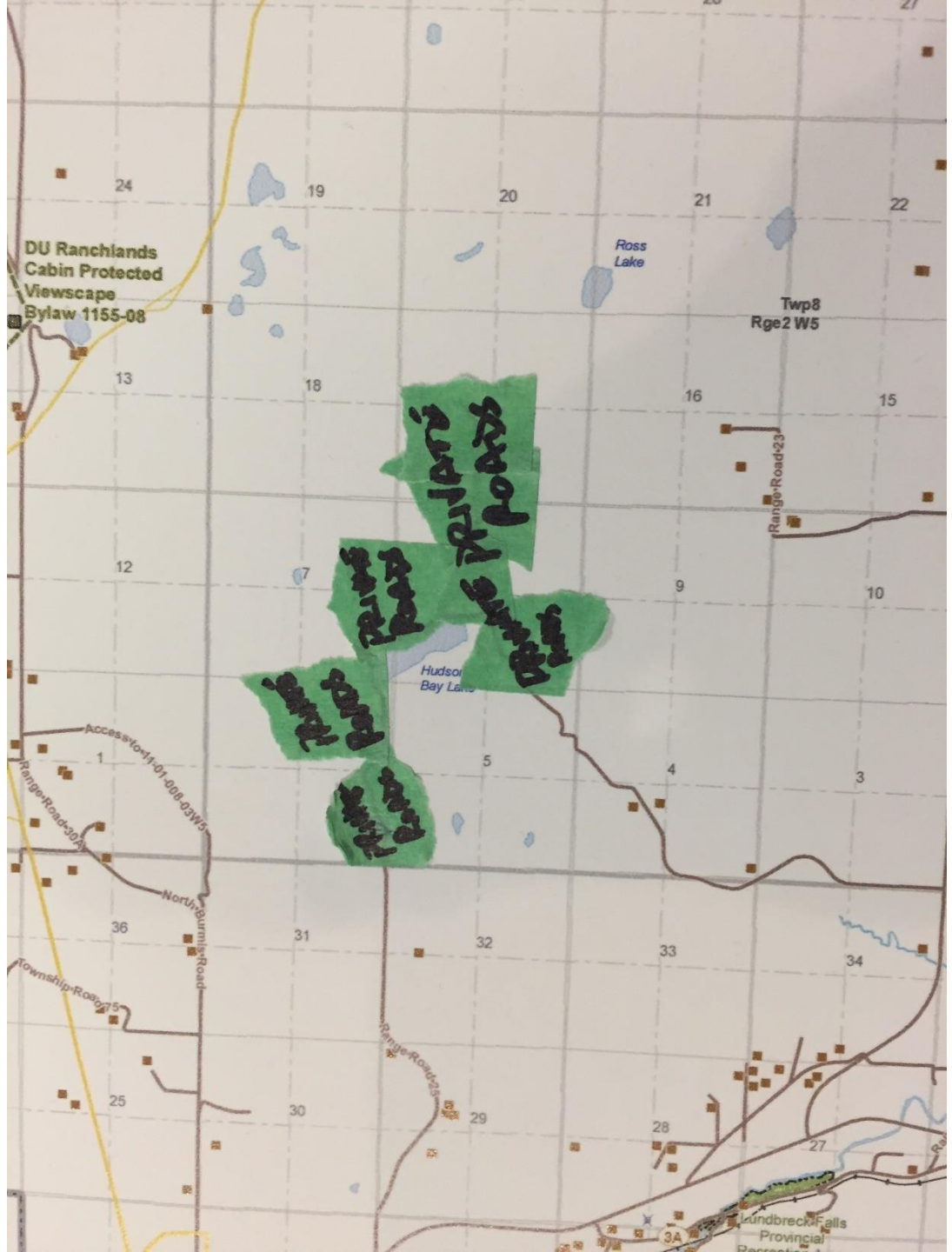
STUDY AREA SAM2
 PROJECT NO. 2014-01-0001
 DATE: 01/12/2014

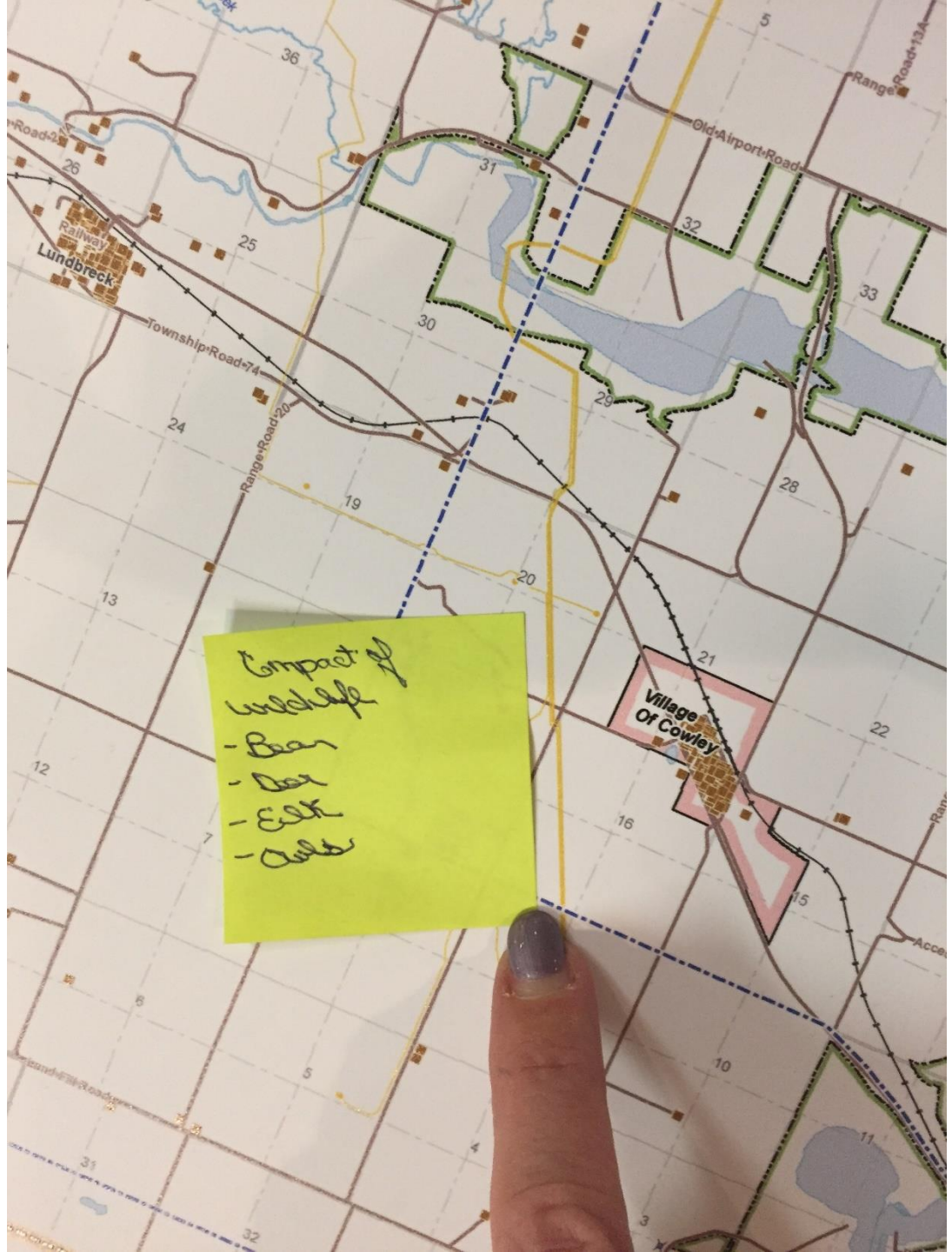
Although this is an engineering drawing, it is not a contract document. It is a representation of the project and is subject to change without notice. It is not to be used for any other purpose without the written consent of the engineer.



STUDY AREA SAM2
 ALTALINK

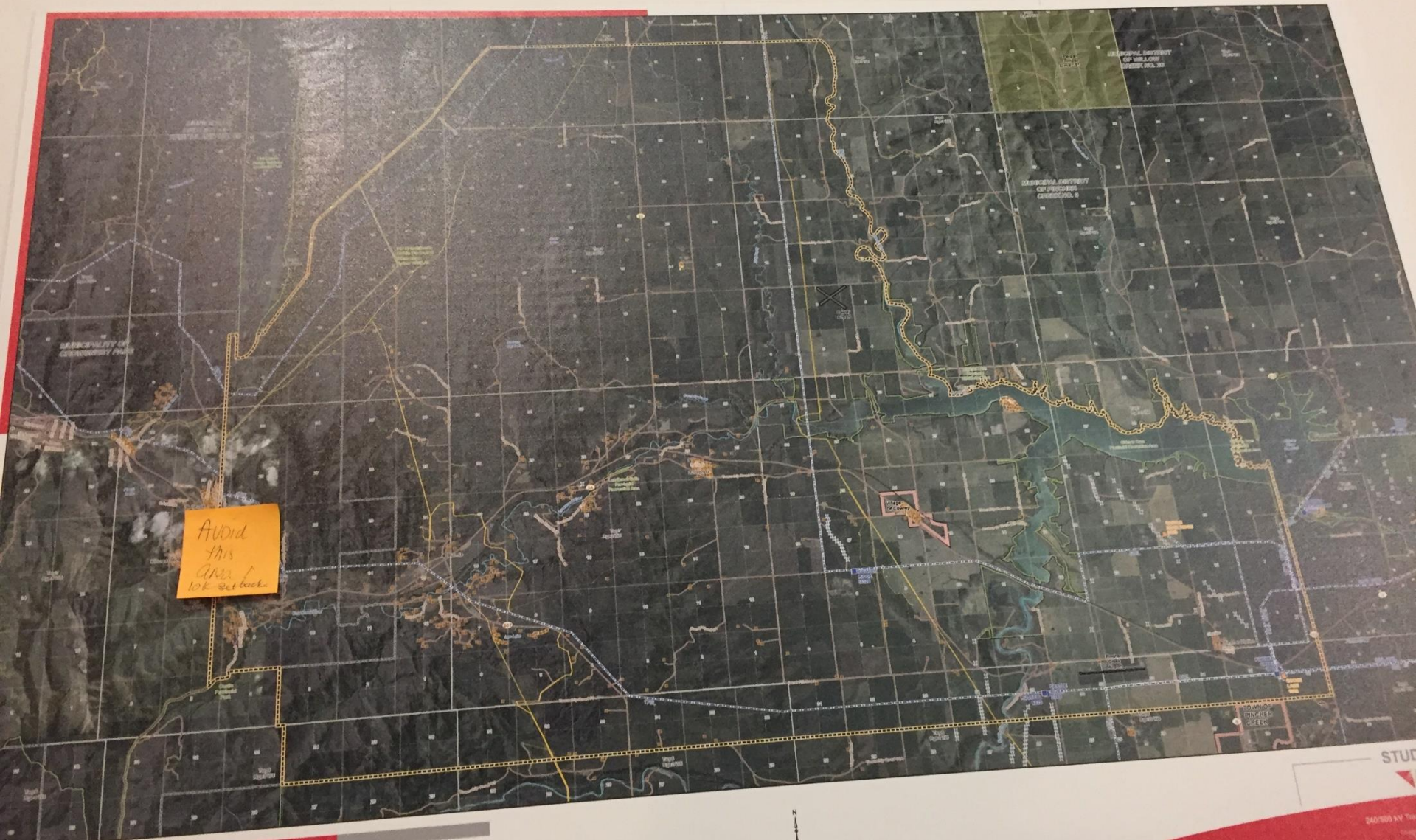
240/90 kV Transmission Line and Substation
 Project No. 2014-01-0001
 01/12/2014





Impact of
Wildlife

- Bear
- Deer
- Elk
- Wolf



Avoid
this
area
10k setback

NO. 1381138-0008
 DRAWN: BTN: DS
 FILE NO.: 1381138-0008
 REVISION: 01.00
 AL KOLBER: Sheep Rock to
 Foster Creek
 DATE: 2016-04-04

Although there is no reason to believe that there are any errors associated with the data used to generate this product or in the product itself, users of these data are advised that errors in the data may be present.

Source: Esri, DigitalGlobe, GeoEye, Earthstar (United States), IGN (France), INGV (Italy), USGS

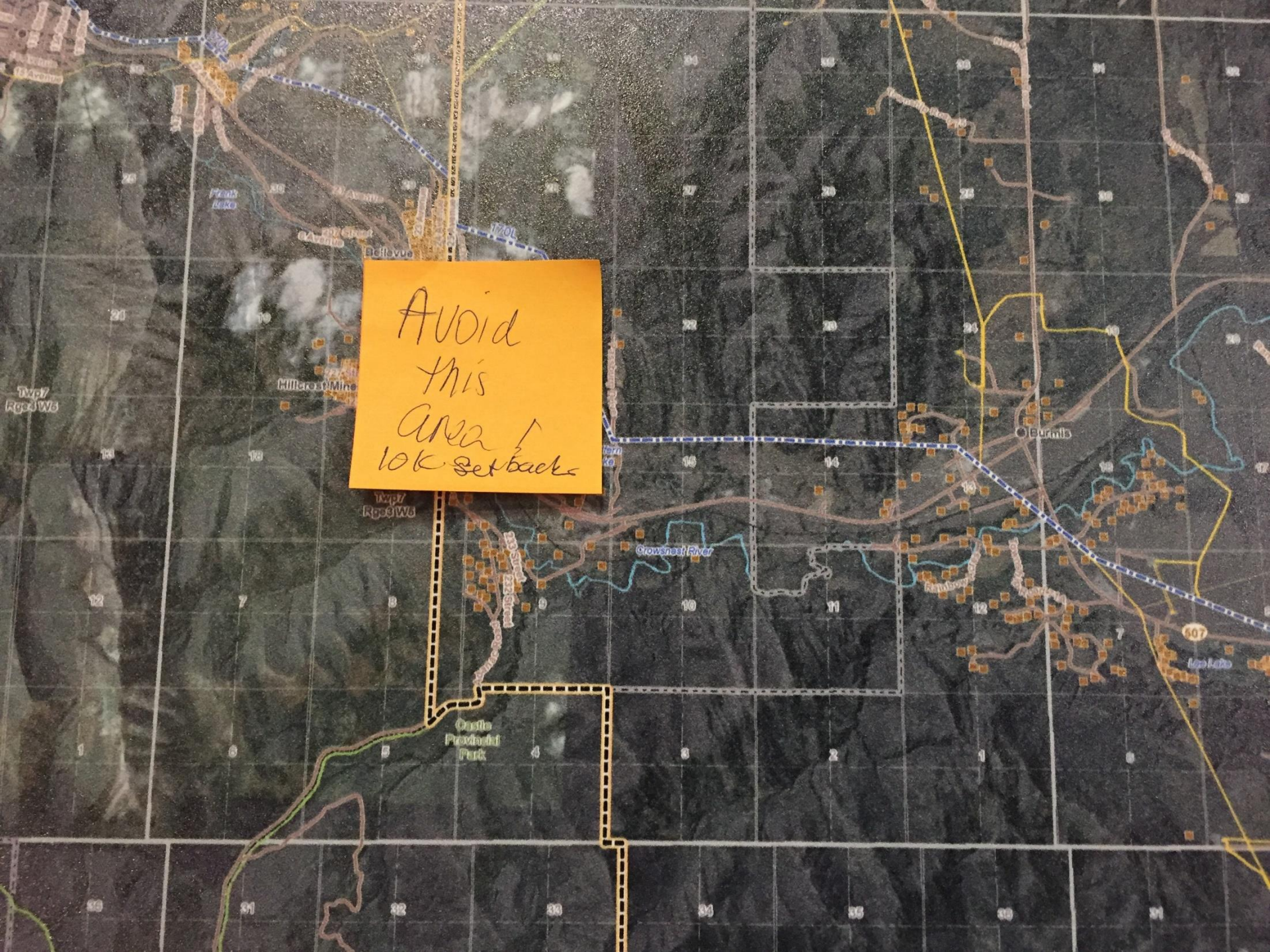
- Water
- Water Feature
- DL (Nonpoint) View
- Pipeline
- Railway
- Water Stream
- First Nations Reserve
- Municipal or County Boundary
- Park / Other Protected Area
- Water Area
- Water Body

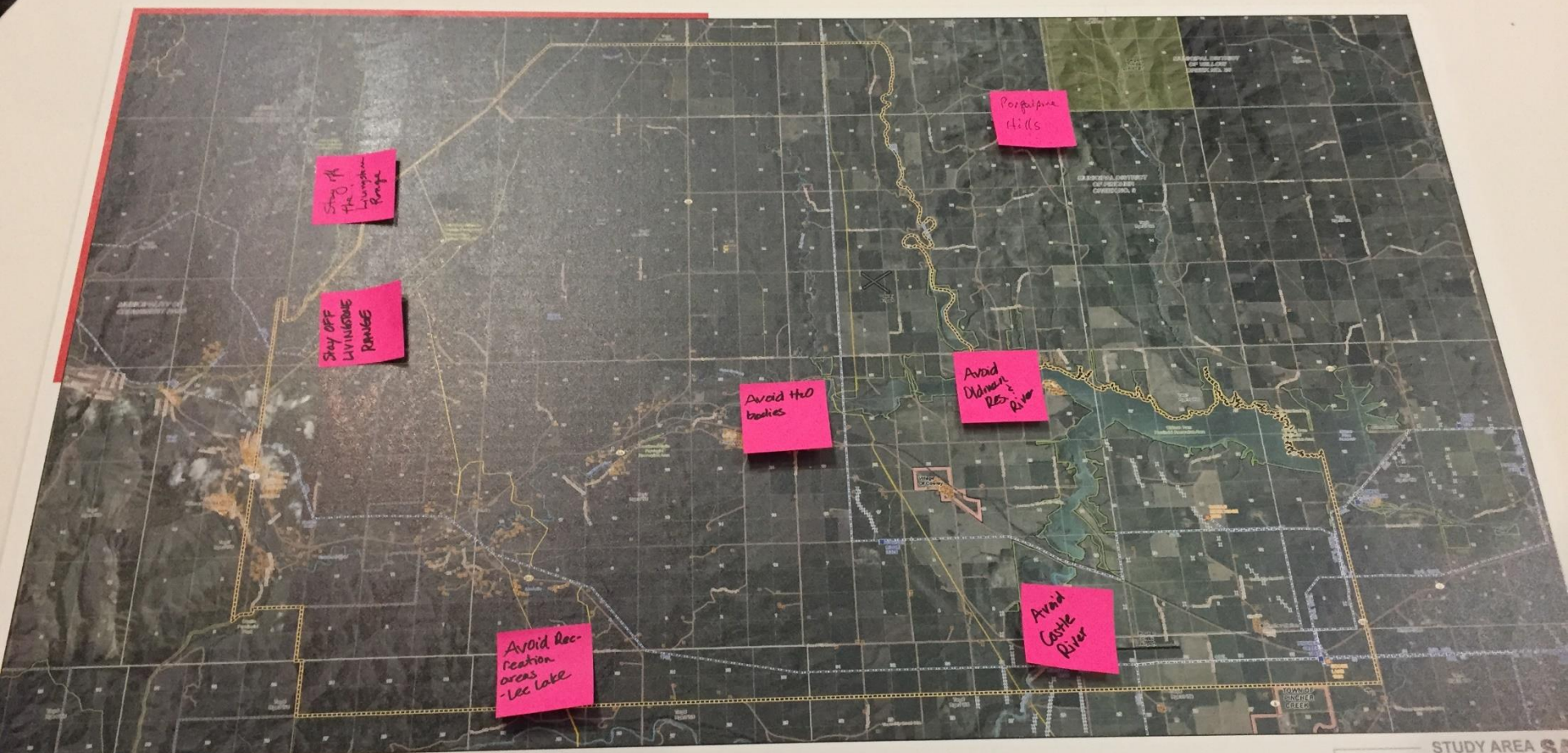


STUD

340708 AV. The

Avoid
this
area
10k setbacks





LEGEND

<ul style="list-style-type: none"> □ Area × Station ○ Substation — Transmission Line — Road or Street — River □ Airport 	<ul style="list-style-type: none"> — Water Turbine — Dam — Pipeline — Railway — Road or Street — River □ Airport 	<ul style="list-style-type: none"> ■ King National Reserve ■ Municipal or County Boundary ■ Park, Other Protected Area ■ Urban Area ■ Water Body
--	---	---

NO. DRAWN: 87N-05
 FILE NO: 13361138-606
 REVISION: 0-01-00
 AL FOLDER: Chaper Run to
 Poudre Creek
 DATE: 2016-06-04

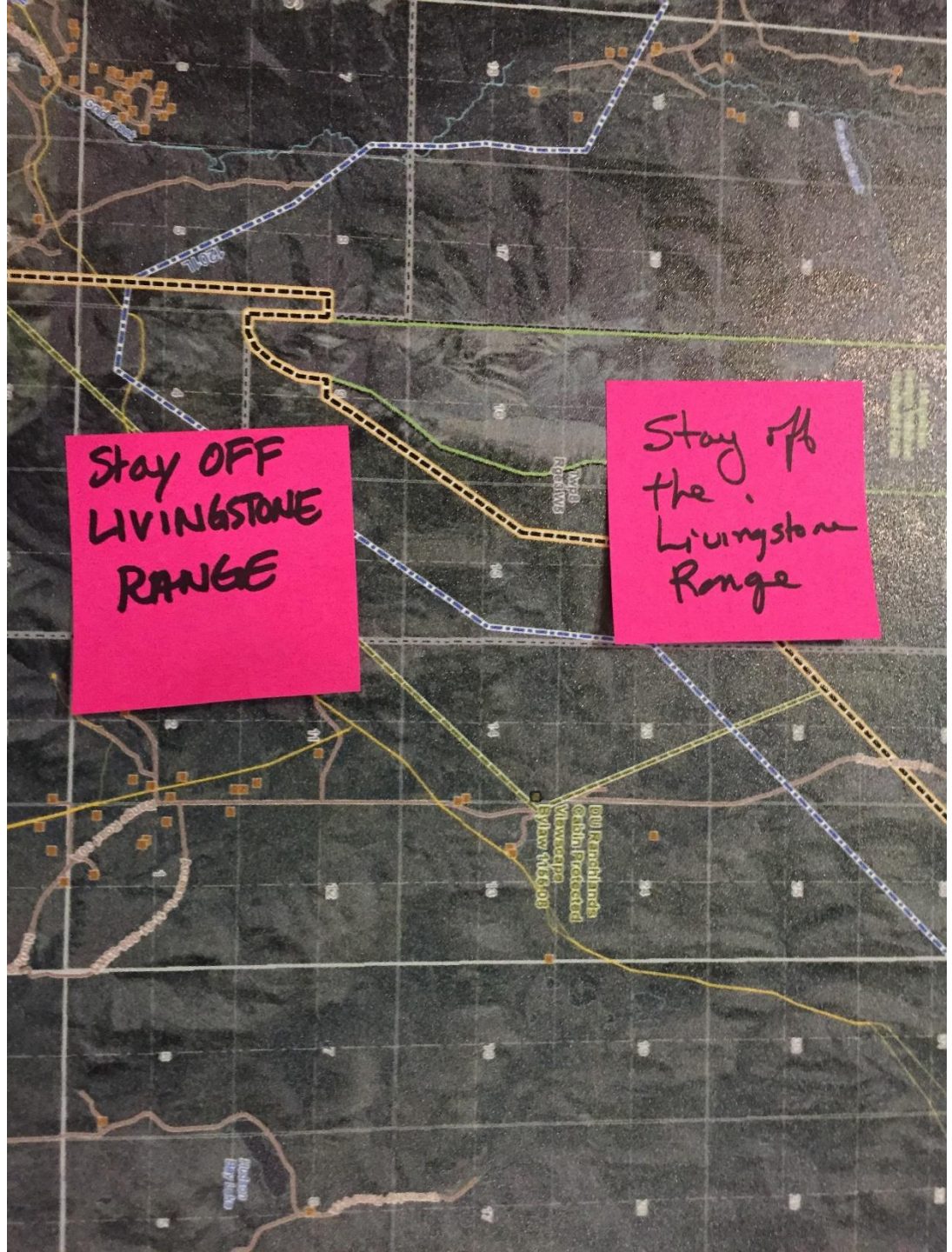
Although there is no reason to believe that there are any errors associated with the data used to generate this product or in the product itself, users of these data are advised that errors in the data may be present.

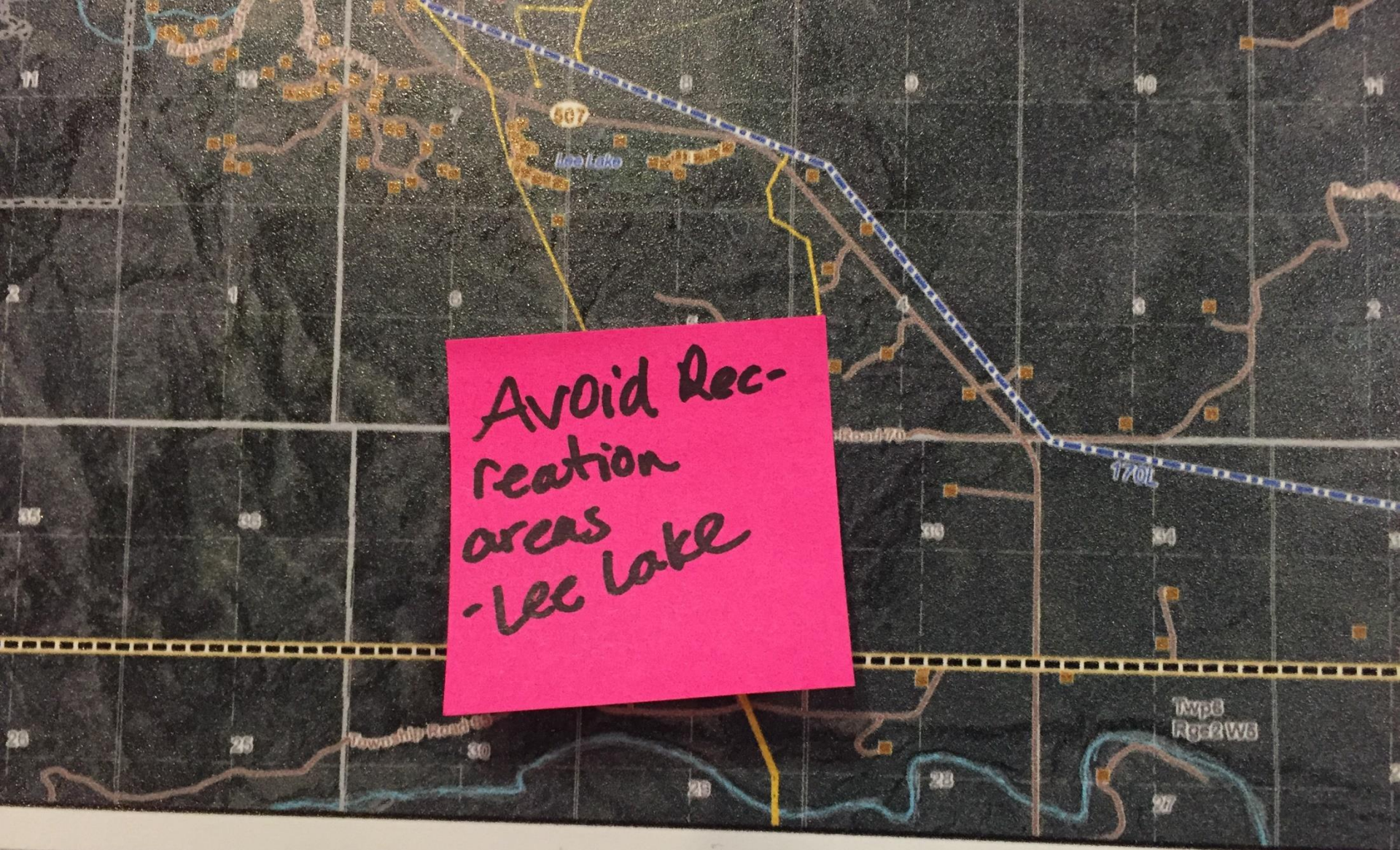
Photography: Source: Esri, DigitalGlobe, GeoEye, Earthstar Geographics, CNES/Airbus DS, USDA, USGS, AeroGRID, IGN, and the GIS User Community

STUDY AREA SA
ALTALINK
 240,500 kV Transmission Line and Poudre River

Stay OFF
LIVINGSTONE
RANGE

Stay off
the
Livingstone
Range



A topographic map showing terrain contours, roads, and water bodies. A prominent blue dashed line runs diagonally across the upper right. A yellow dashed line runs horizontally across the lower middle. A pink sticky note is placed over the map, containing handwritten text. The map includes labels for 'Lee Lake', 'Township Road 170', and 'Twp 8 Rge 2 W3'. Grid lines with numbers are visible throughout the map.

Avoid Rec-
reation
areas
- Lee Lake

REVISION: 0.01.00

AL FOLDER: Chapel Rock to
Pincher Creek

DATE: 2018-04-04

STN - DS
: 123511285-0005

ough there is no reason to believe that

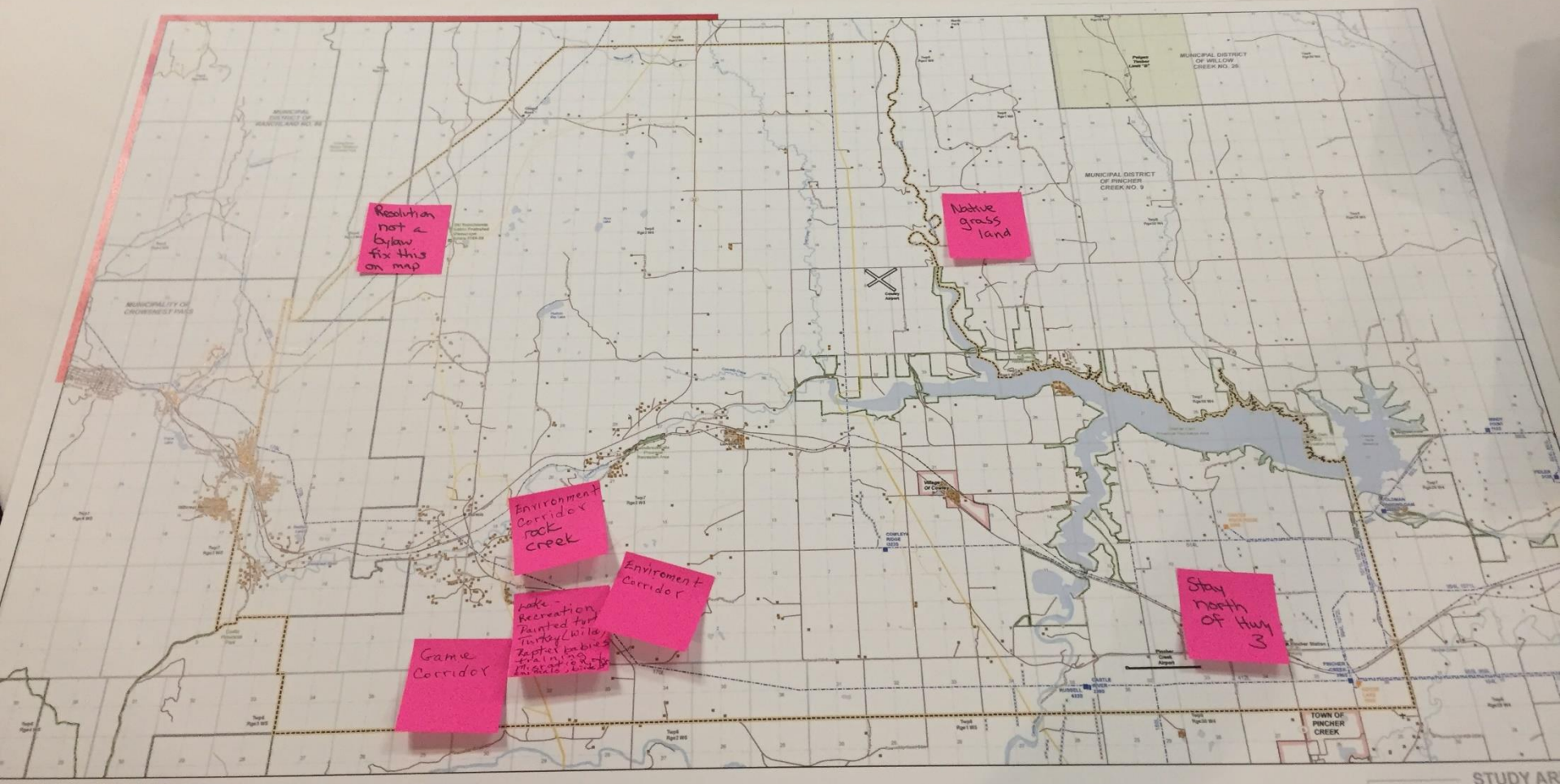
Porcupine Hills

Peigan
Timber
Limit "B"

MUNICIPAL DISTRICT
OF PINCHER
CREEK NO. 9

Twp8
Rgc30W4





Resolution not a bylaw fix this on map

Native grass land

Environment Corridor rock creek

Environment Corridor

Lake Reservation Painted for Turkey/Wild Reptiles birds in a 100m strip for water security

Game Corridor

Stay north of Hwy 3

MUNICIPAL DISTRICT OF RANCHLAND NO. 66

Livingstone Range Wildland Provincial Park

Chapel Rock

DU Ranchlands Cabin Protected Viewscape Bylaw 1155-08

Resolution not a bylaw fix this on map

MUNICIPALITY OF WEST PASS

Caudron Creek

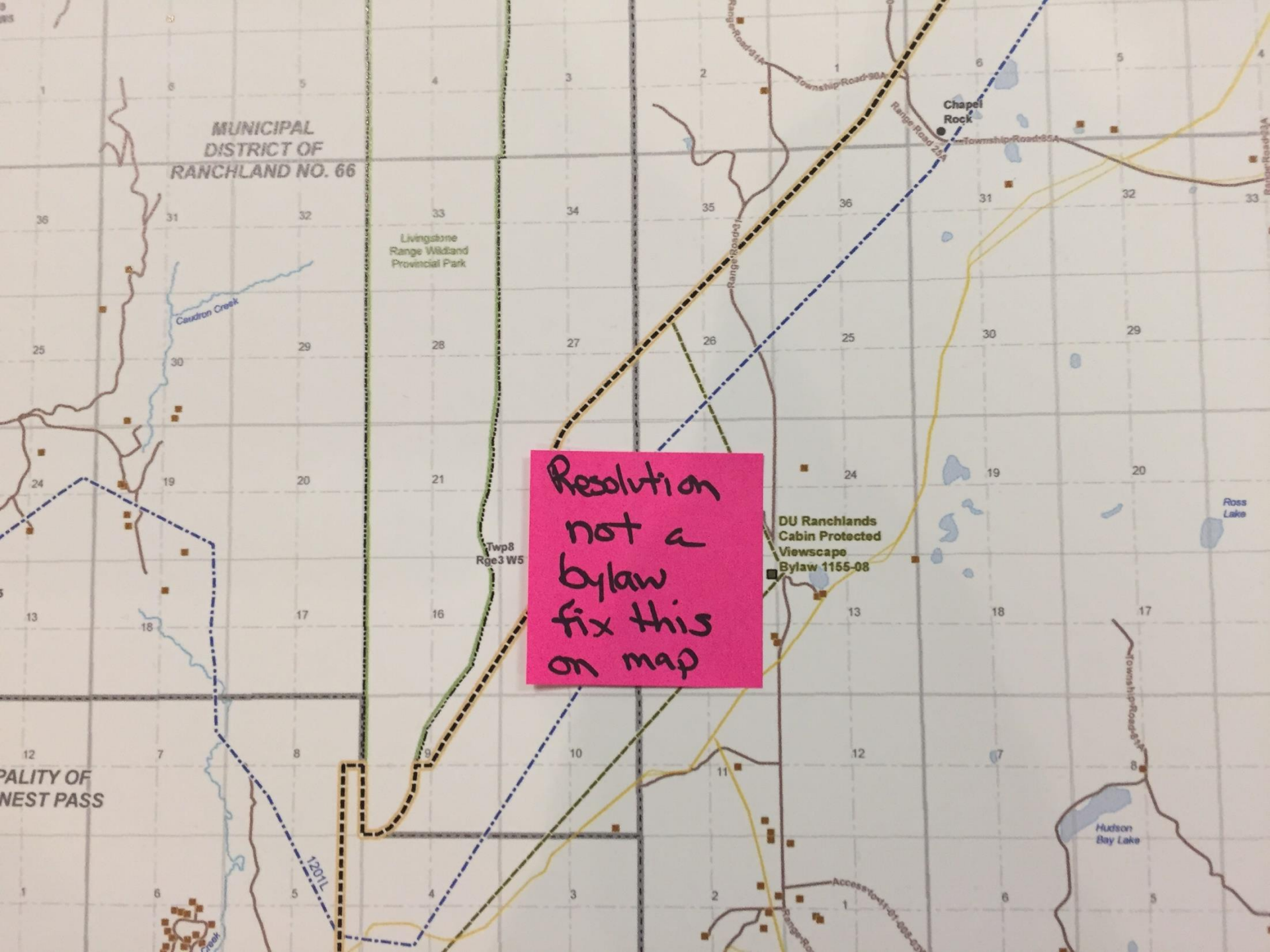
Ross Lake

Hudson Bay Lake

Twp 8 Rge 3 W 5

1201L

Access to out of road

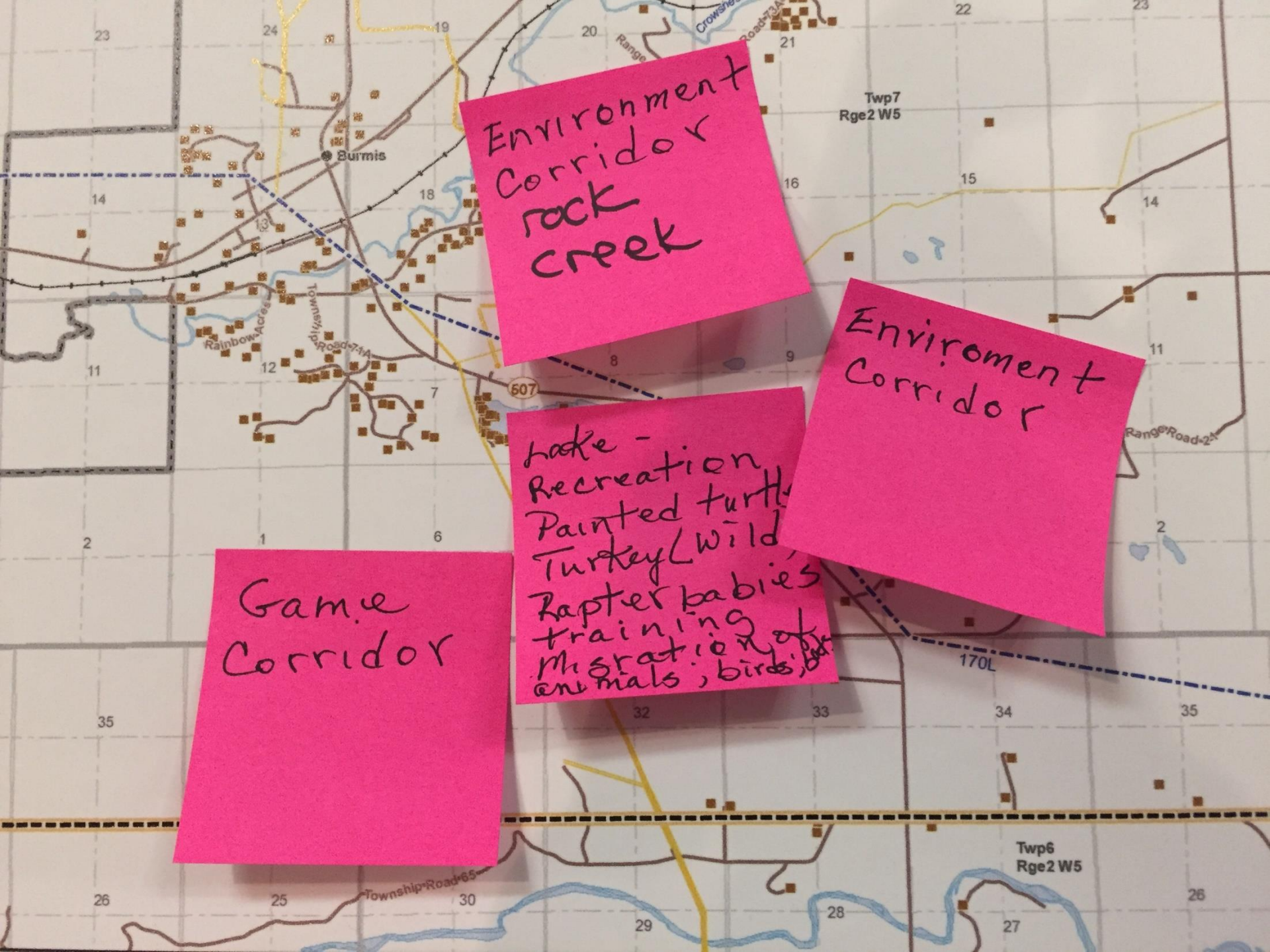


Environment
Corridor
Rock
Creek

Environment
Corridor

Lake -
Recreation
Painted turtle
Turkey (Wild)
Raptor babies
training
migration of
animals, birds, etc.


Game
Corridor



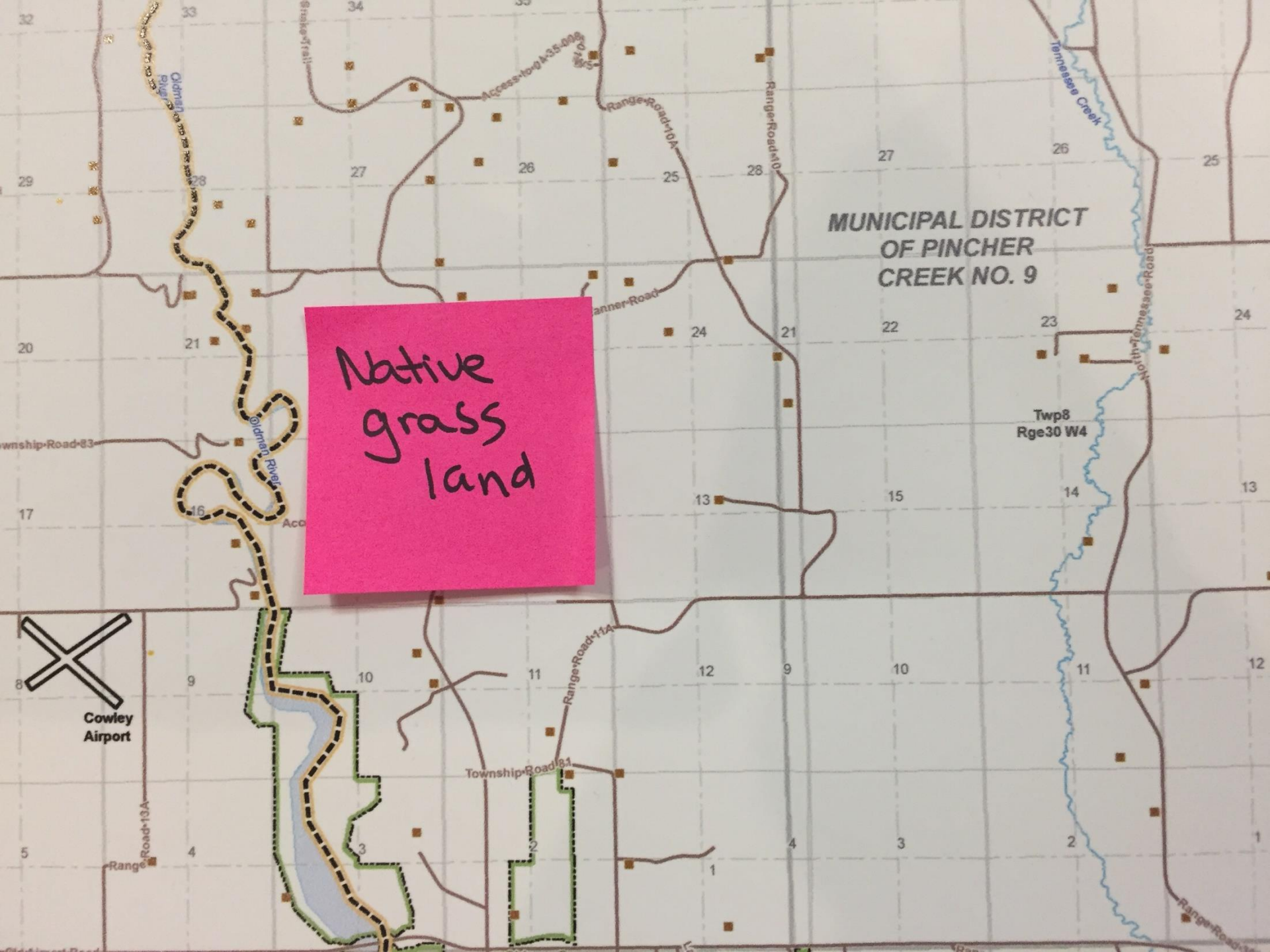
MUNICIPAL DISTRICT
OF PINCHER
CREEK NO. 9

Native
grass
land

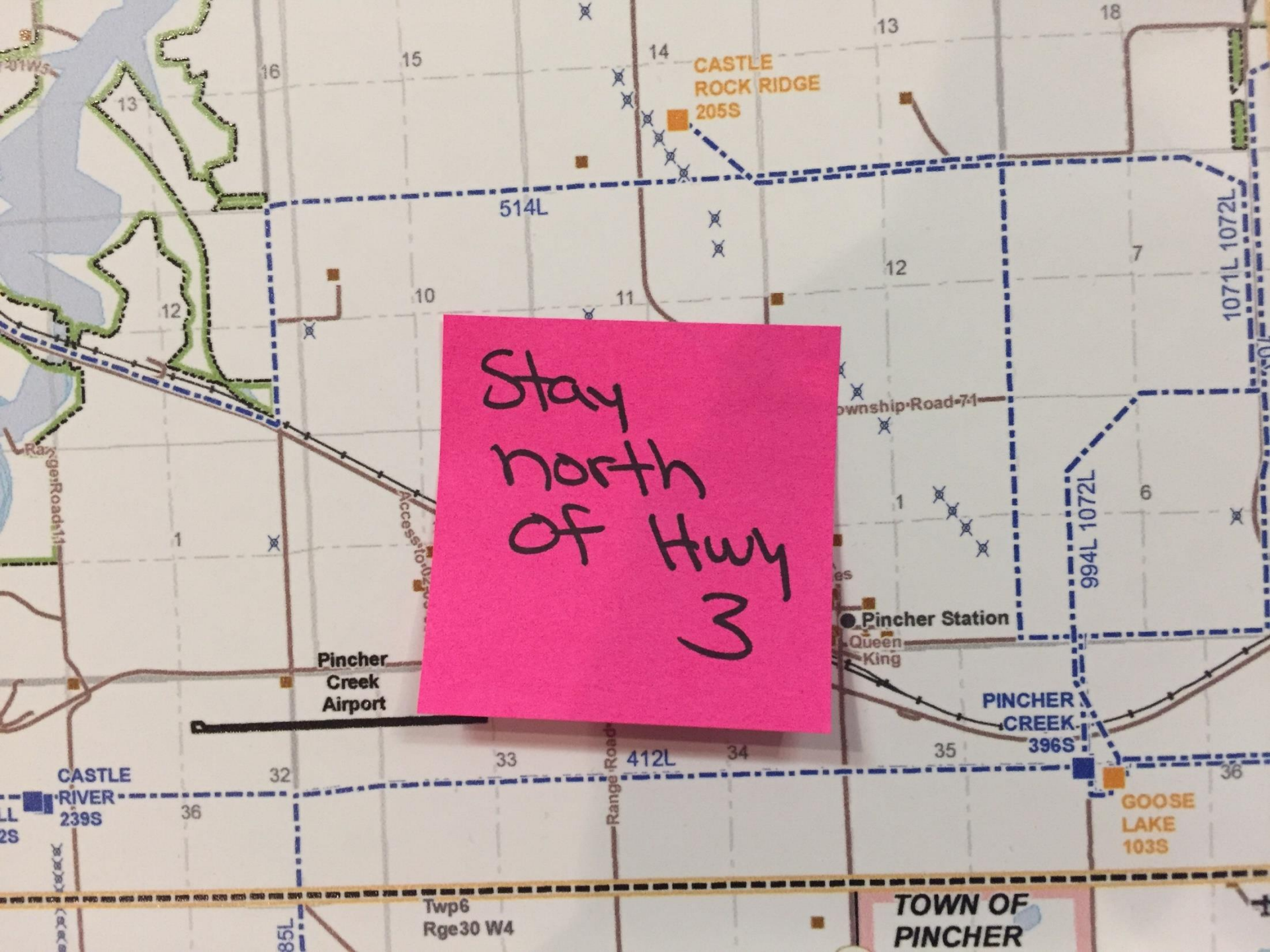
Twp8
Rge30 W4

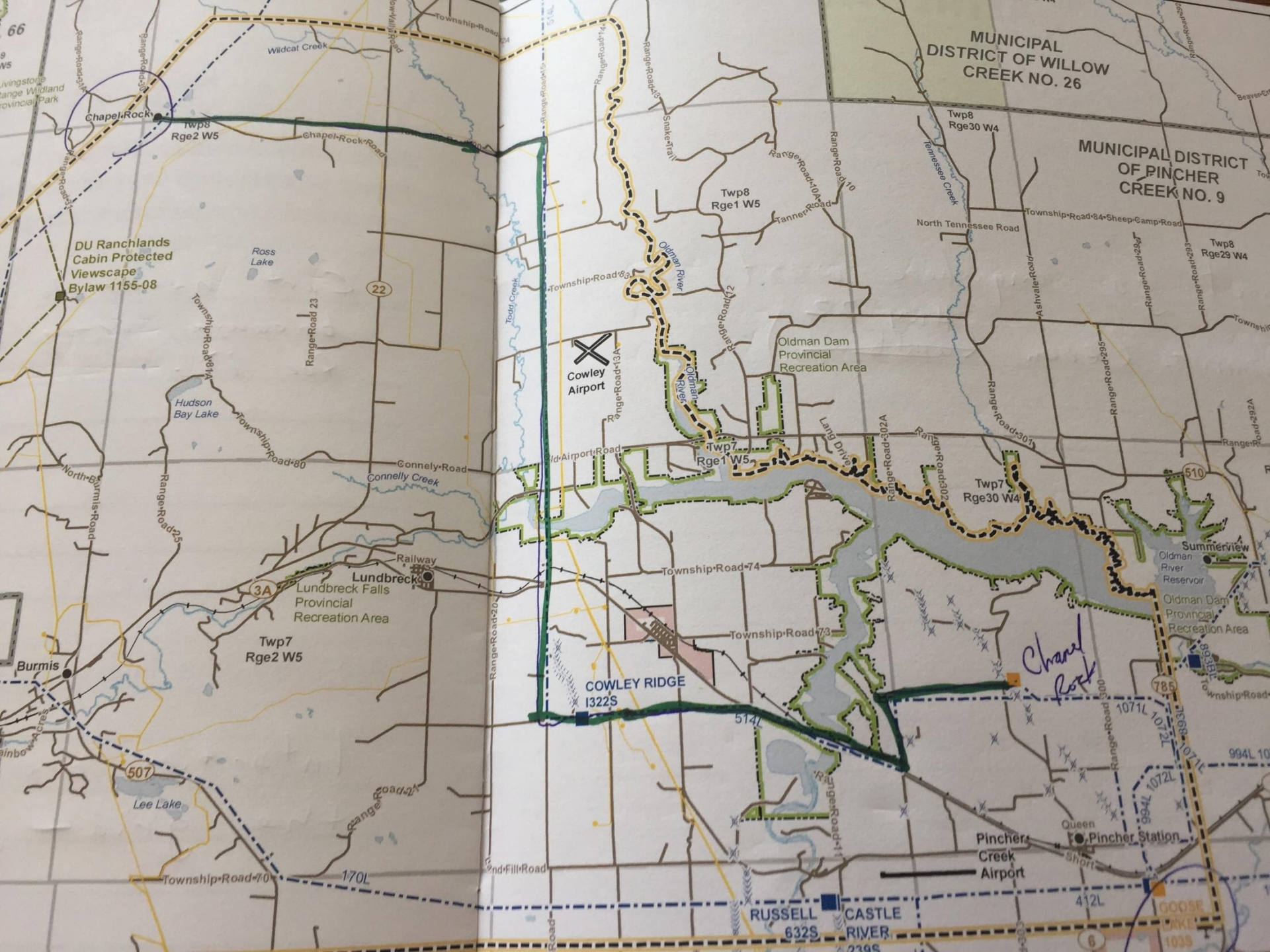


Cowley
Airport



Stay
north
of Hwy
3



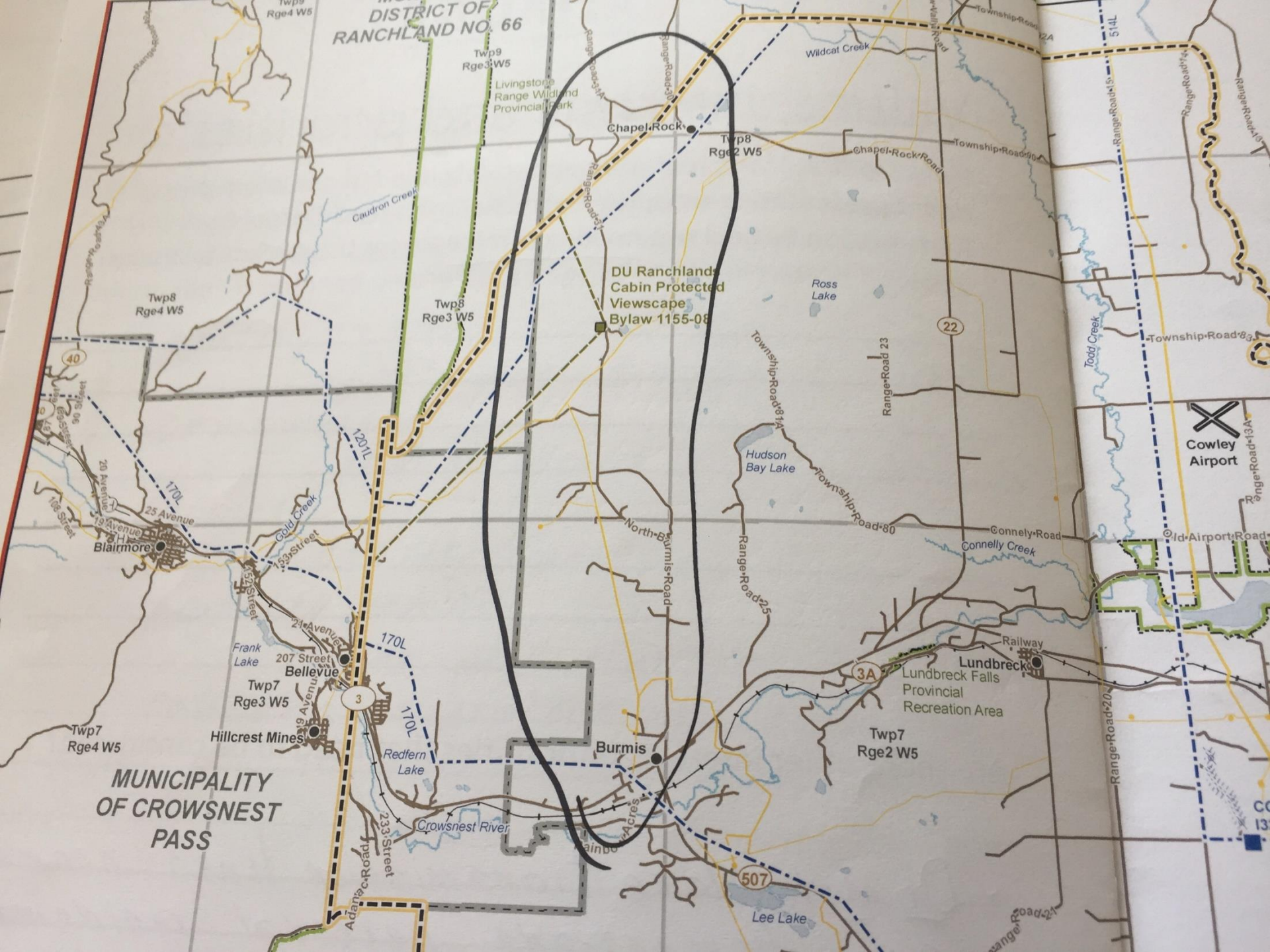


DISTRICT OF RANCLAND NO. 66

DU Ranchlands Cabin Protected Viewscape Bylaw 1155-08

MUNICIPALITY OF CROWSNEST PASS

Cowley Airport



Chapel Rock

Twp8 Rge4 W5

Twp8 Rge3 W5

Twp8 Rge2 W5

Blairmore

Bellevue

Twp7 Rge3 W5

Hillcrest Mines

Burmis

Lundbreck

Lundbreck Falls Provincial Recreation Area

Twp7 Rge2 W5

1201L

170L

170L

170L

3A

507

22

40

CO 13

Caudron Creek

Wildcat Creek

Gold Creek

Hudson Bay Lake

Frank Lake

Redfern Lake

Ross Lake

North-Burmis Road

Connelly Road

Railway

Lee Lake

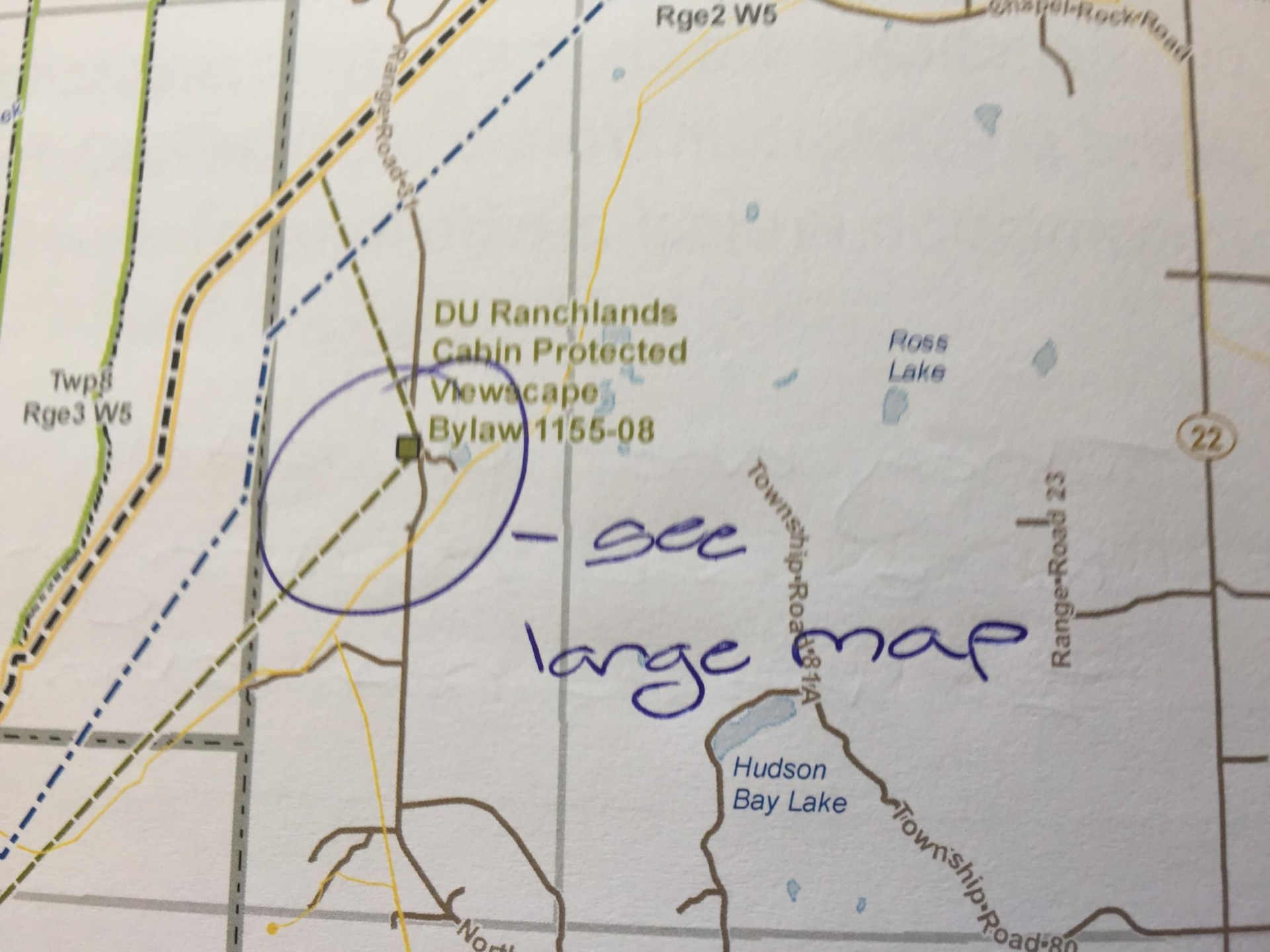
Todd Creek

Cowley Airport

Crowsnest River

Connelly Creek

CO 13



DU Ranchlands
Cabin Protected
Viewscapes
Bylaw 1155-08

*- see
large map*

Twp 8
Rge 3 W5

Rge 2 W5

Ross
Lake

22

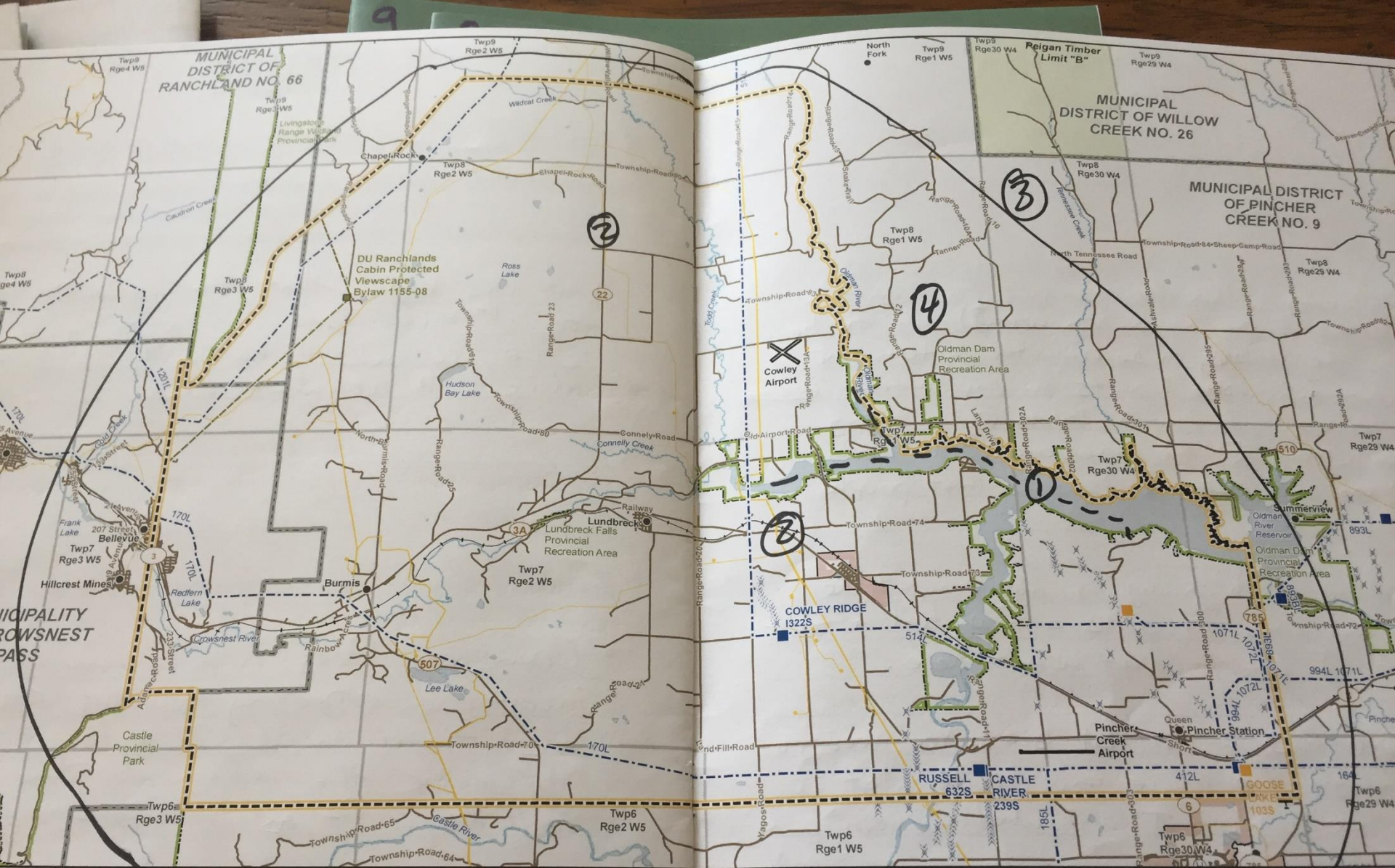
Township Road 181A

Range Road 23

Hudson
Bay Lake

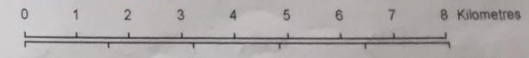
Township Road 80

North



- Hamlet or Locality
- Wellsite
- ✕ Wind Turbine
- DU Ranchlands View
- Pipeline
- River or Stream
- Road
- Airport
- Urban Area
- Water Body
- First Nations Reserve
- Municipal or County Boundary

NO
DRAWN STN - DS
FILE NO: 125211265-0003
REVISION: 0 00 00
AL FOLDER: Chapel Rock to Pincher Creek
DATE: 2018-03-29



13225

514L

Handwritten: [unclear] CAM



End-Fill-Road

Handwritten: Eagle's

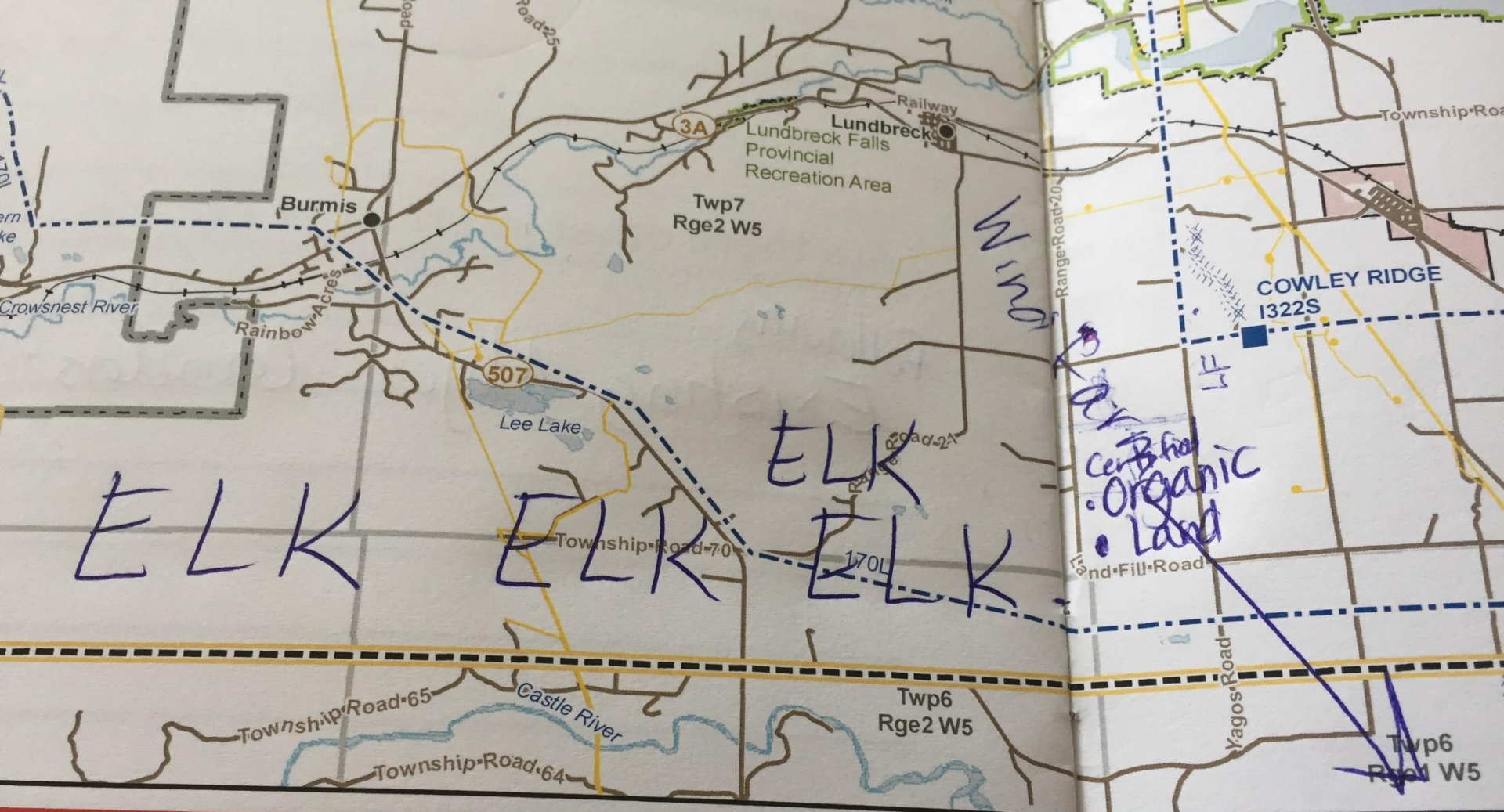
Yagos Road

Large handwritten scribbles across the map.

RUSSE

63

Twp 6



ELK

ELK

ELK
ELK

Wind

Central
Organic
Land

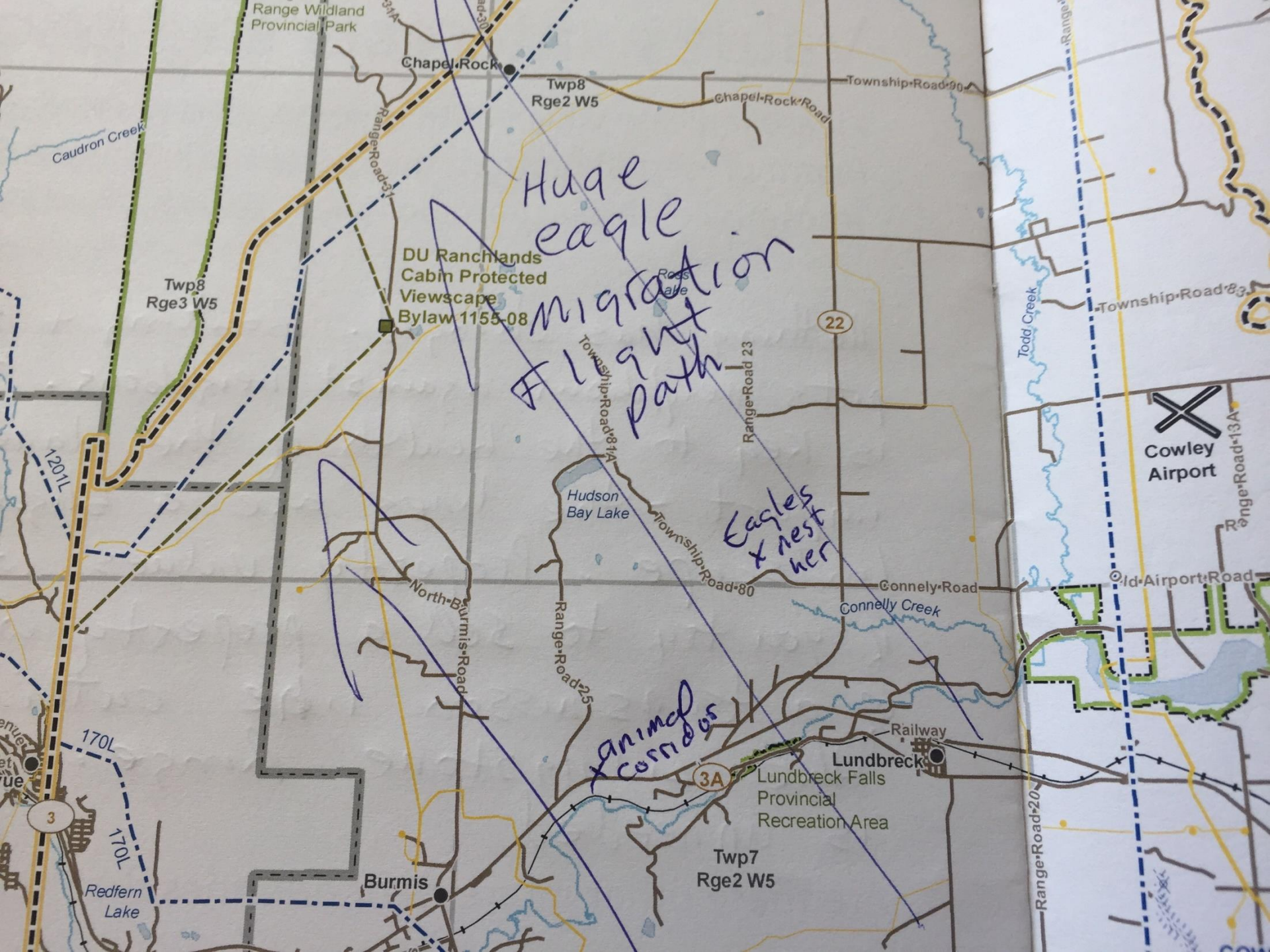
COWLEY RIDGE
1322S

er or Stream
d
rt
lations Reserve

- Urban Area
- Water Body

NO:
DRAWN: STN - DS
FILE NO.: 123511285-00
REVISION: 0.00.00
AL FOLDER: Chapel R
DATE: 2018-03

0 1 2



Range Wildland Provincial Park

Chapel Rock

Twp8 Rge2 W5

Township Road 90

Chapel Rock Road

Caudron Creek

Range Road 31

Twp8 Rge3 W5

DU Ranchlands Cabin Protected Viewscape Bylaw 1155-08

Huge eagle migration flight path

22

Todd Creek

Township Road 83

Hudson Bay Lake

Eagles x nest her

North Burmis Road

Township Road 80

Connelly Road

Connelly Creek

Old Airport Road

animal corridors

Railway

Lundbreck

Lundbreck Falls Provincial Recreation Area

Twp7 Rge2 W5

Range Road 20

Burmis

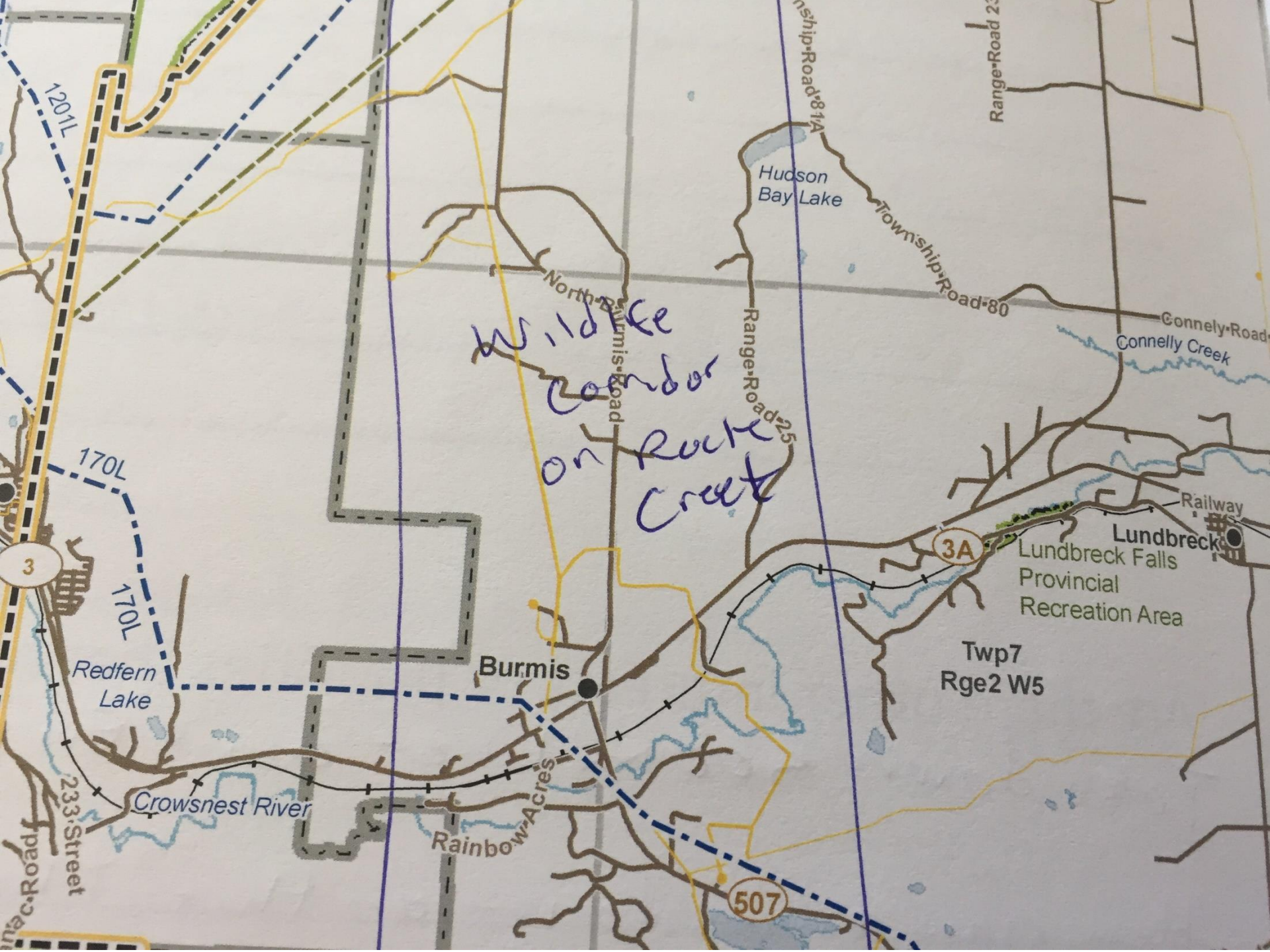
170L

3

170L

Redfern Lake

Cowley Airport



Wildlife
Corridor
on Rock
Creek

3A
Lundbreck Falls
Provincial
Recreation Area
Twp 7
Rge 2 W5

Burmis

507

1201L

170L

170L

Redfern
Lake

Crowsnest River

Rainbow Acres

Hudson
Bay Lake

Connelly Road
Connelly Creek

Railway
Lundbreck

Range Road 25

Township Road 80

Township Road 81A

Range Road 25

North Burmis Road

Range Road 233

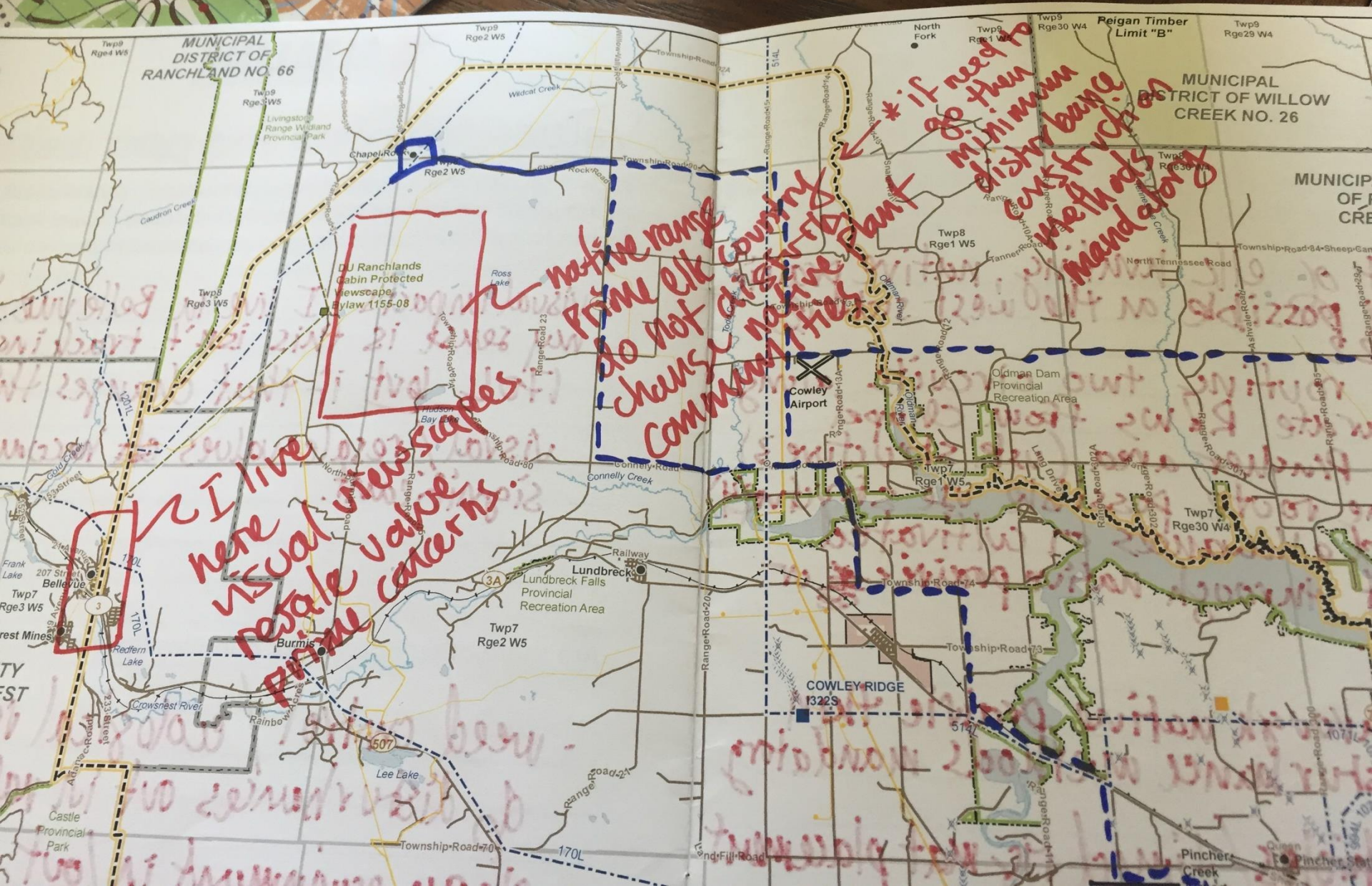
MUNICIPAL DISTRICT OF RANGLAND NO. 66

MUNICIPAL DISTRICT OF WILLOW CREEK NO. 26

I live here
visual view shades
reale value
prime concerns.

native range
prime elk country
do not disturb
change native plant
community

* if need to
do them
minimum
disturbance
methods
mand along



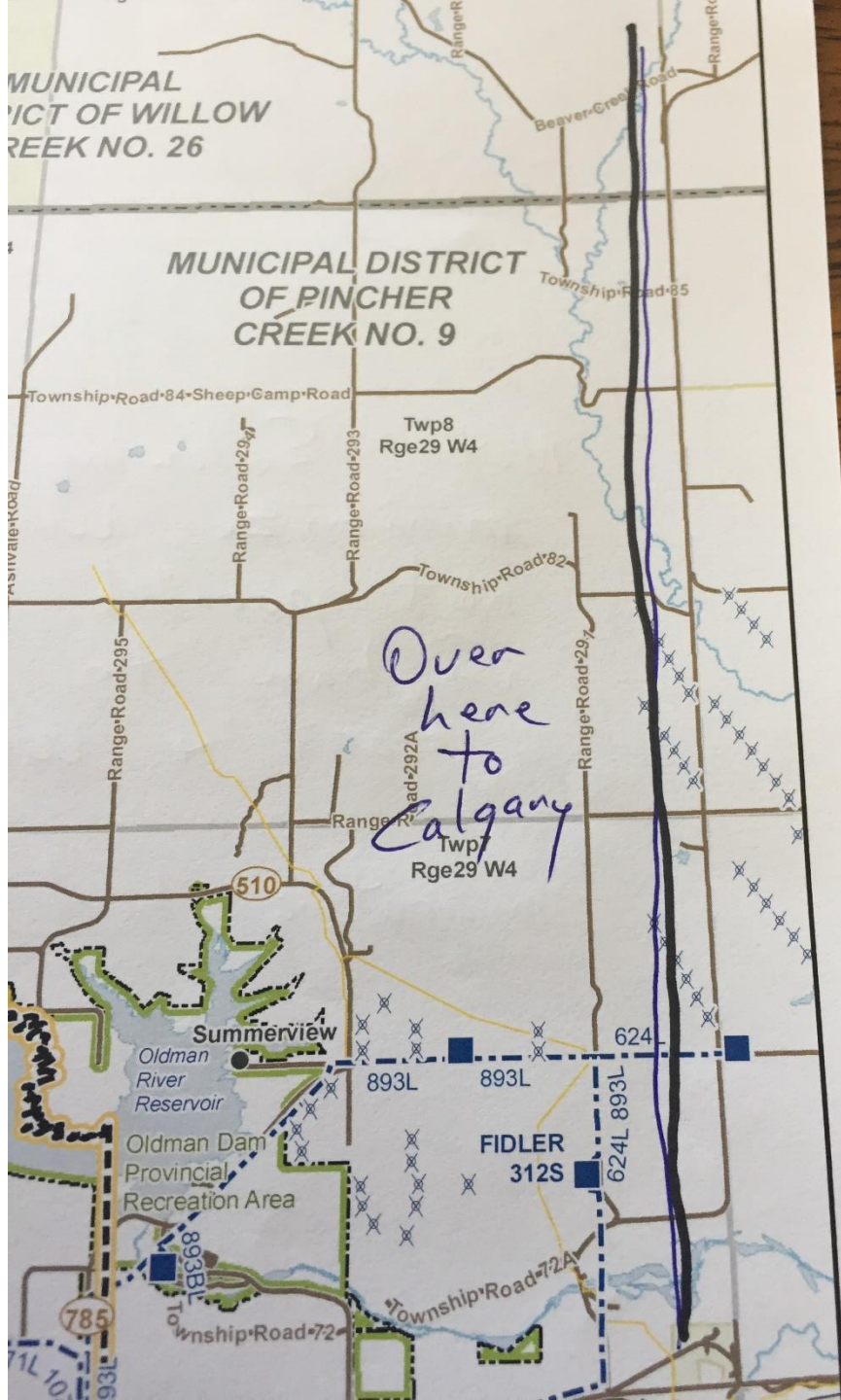
MUNICIPAL DISTRICT OF WILLOW CREEK NO. 26

MUNICIPAL DISTRICT OF PINCHER CREEK NO. 9

Twp 8 Rge 29 W4

Twp 7 Rge 29 W4

Over here to Calgary



510

Summerview

Oldman River Reservoir

Oldman Dam Provincial Recreation Area

785

893L

893L

624

FIDLER 312S

624L 893L

71L 10

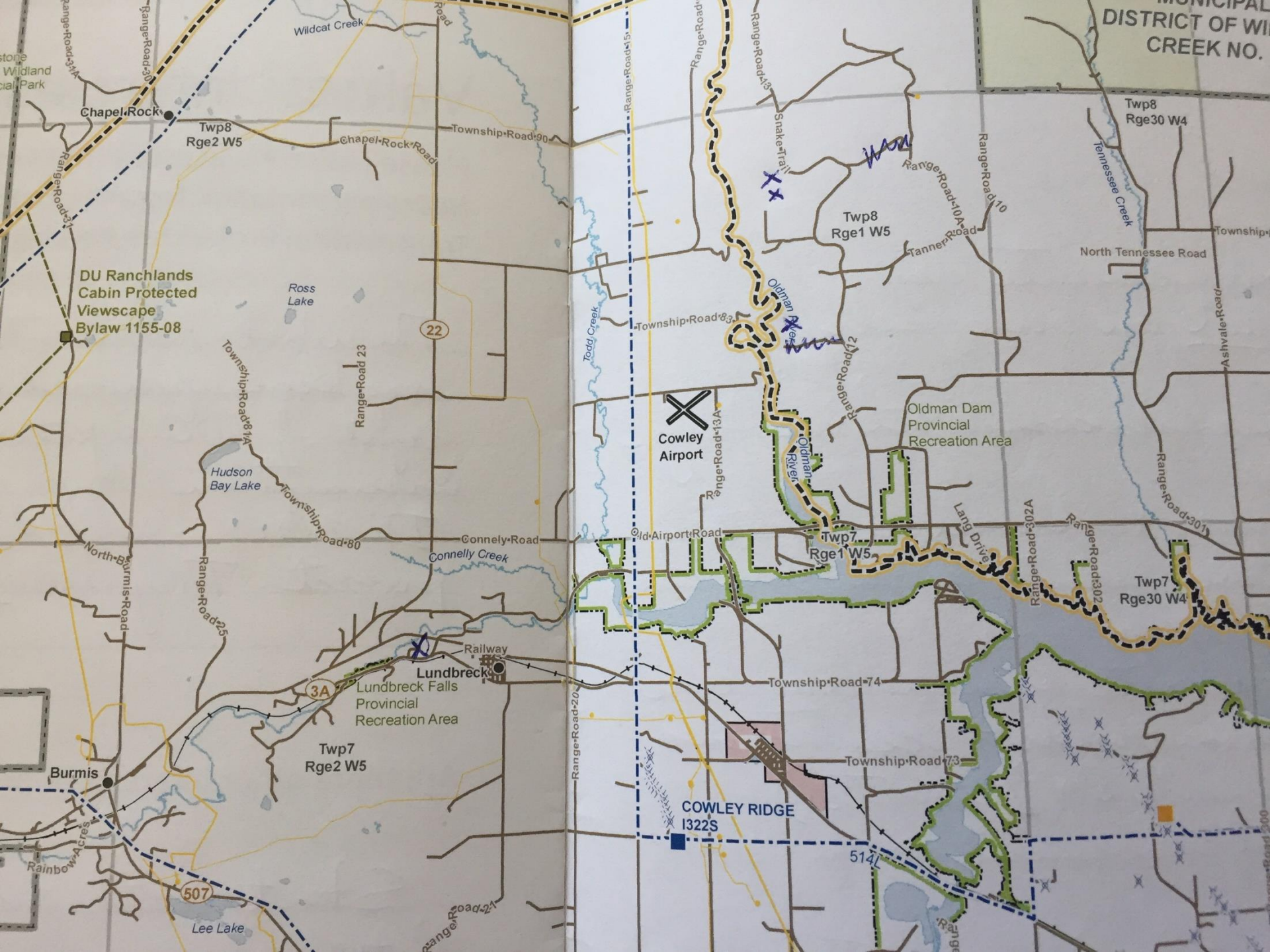
93L

893B

Township Road 72

Township Road 72A

MUNICIPAL DISTRICT OF WILSON CREEK NO.



Cowley Airport

COWLEY RIDGE 1322S

Twp7 Rge1 W5

Twp8 Rge1 W5

Twp7 Rge30 W4

Twp8 Rge30 W4

Twp8 Rge2 W5

Twp7 Rge2 W5

Chapel Rock

Lundbreck

Burmis

Oldman Dam Provincial Recreation Area

Lundbreck Falls Provincial Recreation Area

DU Ranchlands Cabin Protected Viewscapes Bylaw 1155-08

Rainbow Acres

507

22

514

Ross Lake

Hudson Bay Lake

Lee Lake

Range Road 12

Range Road 20

Range Road 133A

Range Road 132

Lang Drive

Range Road 302A

Range Road 302

Range Road 303

Range Road 104

Tanner Road

Tennessee Creek

Ashvale Road

North Tennessee Road

Range Road 15

Range Road 15

Range Road 15

Range Road 15

Range Road 15

Range Road 15

Range Road 15

Range Road 15

Range Road 15

Range Road 15

Range Road 30

Range Road 30

Range Road 30

Range Road 30

Range Road 30

Range Road 30

Range Road 30

Range Road 30

Range Road 30

Range Road 30

Range Road 30

Range Road 30

Range Road 30

Range Road 30

Range Road 30

Range Road 30

Range Road 30

Range Road 30

Range Road 37

Range Road 37

Range Road 37

Range Road 37

Range Road 37

Range Road 37

Range Road 37

Range Road 37

Range Road 37

Range Road 37

Range Road 37

Range Road 37

Range Road 37

Range Road 37

Range Road 37

Range Road 37

Range Road 37

Range Road 37

Range Road 37

Range Road 37

Range Road 37

Range Road 37

Range Road 37

Range Road 37

Range Road 37

Range Road 37

Range Road 37

Range Road 37

Range Road 37

Range Road 37

Range Road 37

Range Road 37

Range Road 37

Range Road 37

Range Road 37

Range Road 37

Range Road 37

Range Road 37

Range Road 37

Range Road 37

Range Road 37

Range Road 37

Range Road 37

Range Road 37

Range Road 37

Range Road 37

Range Road 37

Range Road 37

Range Road 37

Range Road 37

Range Road 37

Range Road 37

Range Road 37

Range Road 37

Range Road 37

Range Road 37

Range Road 37

Range Road 37

Range Road 37

Range Road 37

Range Road 37

Range Road 37

Range Road 37

Range Road 37

Range Road 37

Range Road 37

Range Road 37

Range Road 37

Range Road 37

Range Road 37

Range Road 37

Range Road 37

Range Road 37

Range Road 37

Range Road 37

Range Road 37

Range Road 37

Range Road 37

Range Road 37

Range Road 37

Range Road 37

Range Road 37

Range Road 37

Range Road 37

Range Road 37

Range Road 37

Range Road 37

Range Road 37

Range Road 37

Range Road 37

Range Road 37

Range Road 37

Range Road 37

Range Road 37

Range Road 37

Range Road 37

Range Road 37

Range Road 37

Range Road 37

Range Road 37

Range Road 37

Range Road 37

Range Road 37

Range Road 37

Range Road 37

Range Road 37

Range Road 37

Range Road 37

Range Road 37

Range Road 37

Range Road 37

Range Road 37

Range Road 37

Range Road 37

Range Road 37

Range Road 37

Range Road 37

Range Road 37

Range Road 37

Range Road 37

Range Road 37

Range Road 37

Range Road 37

Range Road 37

Range Road 37

Range Road 37

Range Road 37

Range Road 37

Range Road 37

Range Road 37

Range Road 37

Range Road 37

Range Road 37

Range Road 37

Range Road 37

Range Road 37

Range Road 37

Range Road 37

Range Road 37

Range Road 37

Range Road 37

Range Road 37

Range Road 37

Range Road 37

Range Road 37

Range Road 37

Range Road 37

Range Road 37

Range Road 37

Range Road 37

Range Road 37

Range Road 37

Range Road 37

Range Road 37

Range Road 37

Range Road 37

Range Road 37

Range Road 37

Range Road 37

Range Road 37

Range Road 37

Range Road 37

Range Road 37

Range Road 37

Range Road 37

Range Road 37

Range Road 37

Range Road 37

Range Road 37

Range Road 37

Range Road 37

Range Road 37

Range Road 37

Range Road 37

Range Road 37

Range Road 37

Range Road 37

Range Road 37

Range Road 37

Range Road 37

Range Road 37

Range Road 37

Range Road 37

Range Road 37

Range Road 37

Range Road 37

Range Road 37

Range Road 37

Range Road 37

Range Road 37

Range Road 37

Range Road 37

Range Road 37

Range Road 37

Range Road 37

Range Road 37

Range Road 37

Range Road 37

Range Road 37

Range Road 37

Range Road 37

Range Road 37

Range Road 37

Range Road 37

Range Road 37

Range Road 37

Range Road 37

Range Road 37

Range Road 37

Range Road 37

Range Road 37

Range Road 37

Range Road 37

Range Road 37

Range Road 37

Range Road 37

Range Road 37

Range Road 37

Range Road 37

Range Road 37

Range Road 37

Range Road 37

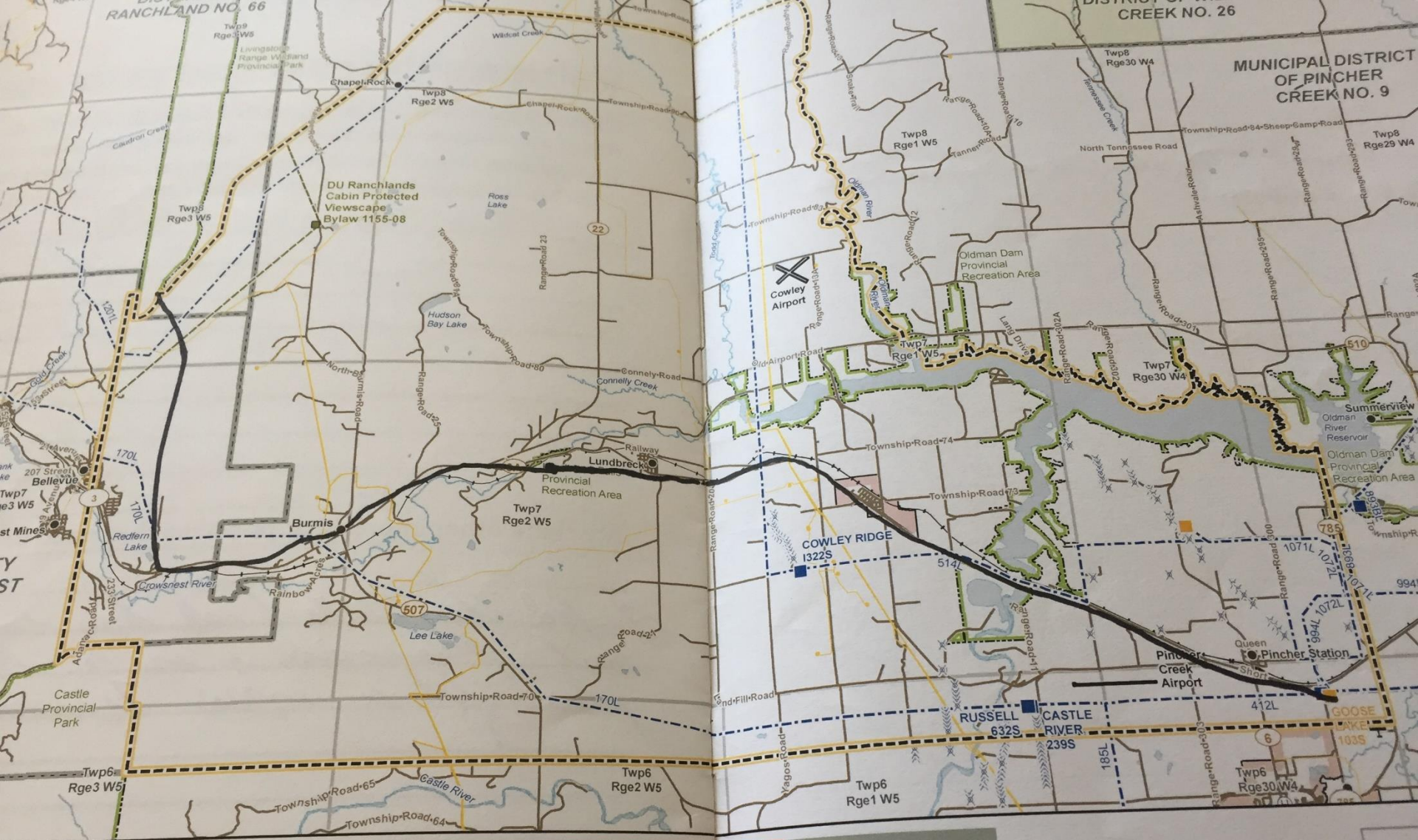
Range Road 37

Range Road 37

Range Road 37

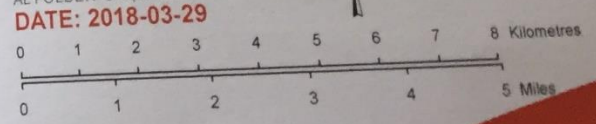
Range Road 37

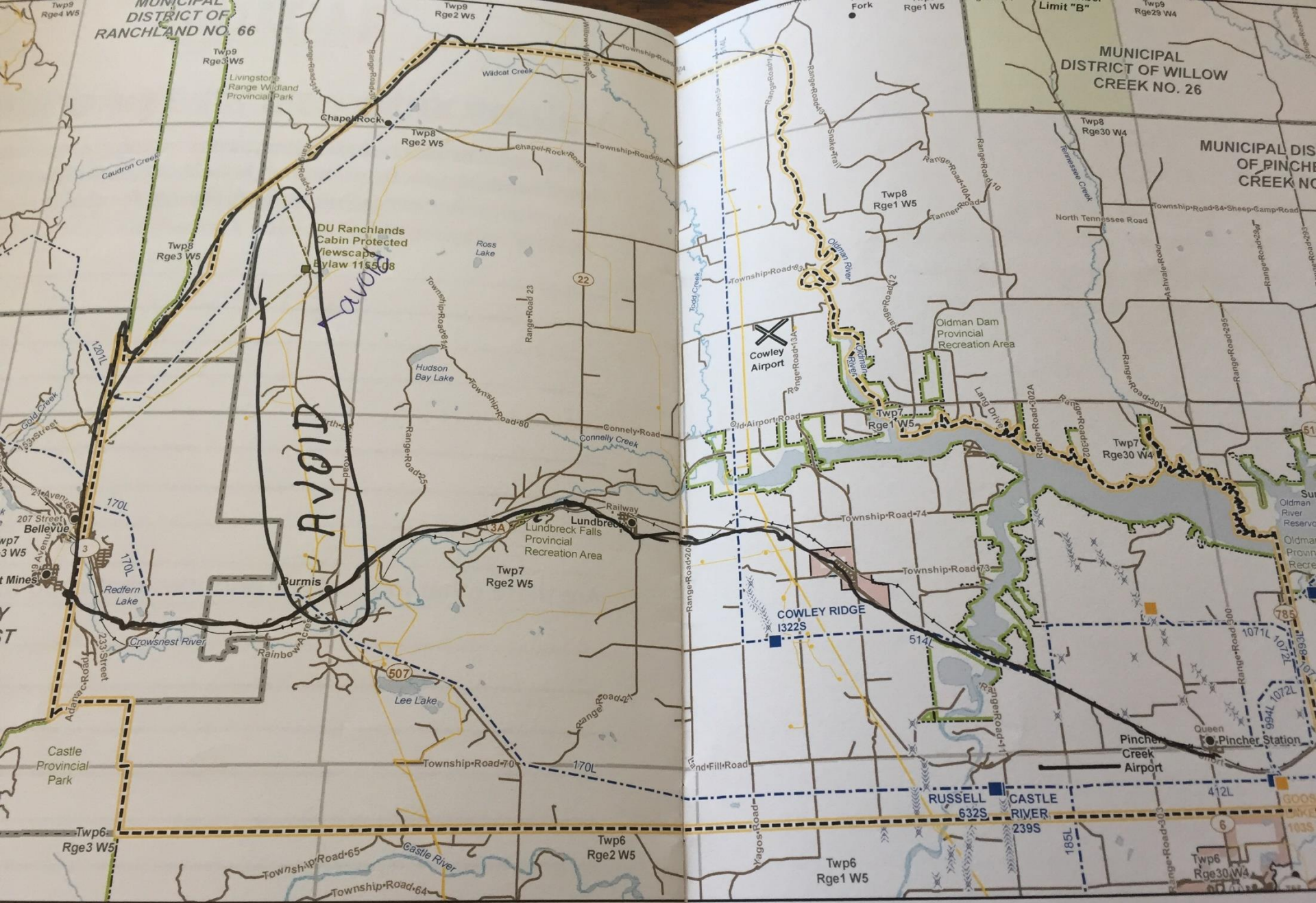
Range Road 37



- River or Stream
- Road
- Airport
- Urban Area
- Water Body
- First Nations Reserve
- Municipal or County Boundary
- Park / Other Protected Area

NO
 DRAWN: STN - DS
 FILE NO.: 123511285-0003
 REVISION: 0 00 00
 AL FOLDER: Chapel Rock to Pincher Creek
DATE: 2018-03-29





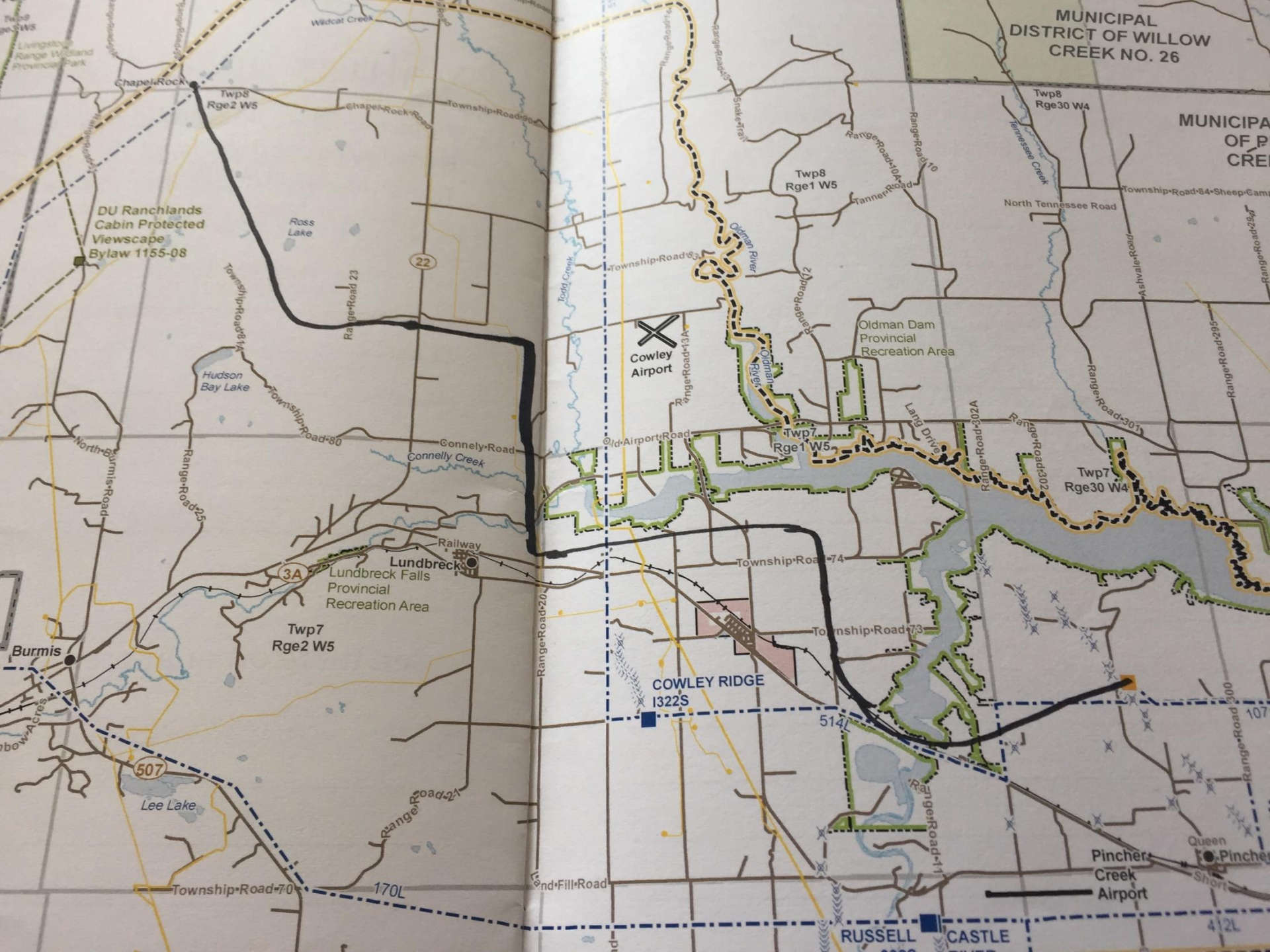
AVOID

avoid

NO. DRAWN STN - DS

N

or Locality
 River or Stream
 Urban Area



MUNICIPAL DISTRICT OF WILLOW CREEK NO. 26

MUNICIPAL OF P... CRE...

DU Ranchlands Cabin Protected Viewscapes Bylaw 1155-08

Cowley Airport

Oldman Dam Provincial Recreation Area

Lundbreck Falls Provincial Recreation Area

COWLEY RIDGE 1322S

RUSSELL CASTLE

Pincher Creek Airport

Chapel Rock Twp8 Rge2 W5

Twp8 Rge1 W5

Twp8 Rge30 W4

Twp7 Rge1 W5

Twp7 Rge30 W4

Twp7 Rge2 W5

507

22

3A

514

170L

107

412L

Burmis

Queen Pincher Short

North St Summ's Road

Lee Lake

Livingston Range Woodland Provincial Park

Hudson Bay Lake

North St Summ's Road

Lee Lake

Lee Lake

Lee Lake

Lee Lake

Lee Lake

Chapel Rock Road

Chapel Rock Road

Chapel Rock Road

Chapel Rock Road

Chapel Rock Road

Chapel Rock Road

Chapel Rock Road

Chapel Rock Road

Chapel Rock Road

Township Road 80

Township Road 80

Township Road 80

Township Road 80

Township Road 80

Township Road 80

Township Road 80

Township Road 80

Township Road 80

Township Road 80

Township Road 80

Township Road 80

Township Road 80

Township Road 80

Township Road 80

Township Road 80

Township Road 80

Township Road 80

Township Road 80

Township Road 80

Township Road 80

Township Road 80

Township Road 80

Township Road 80

Township Road 80

Township Road 80

Township Road 80

Township Road 80

Township Road 80

Township Road 80

Township Road 80

Township Road 80

Township Road 80

Township Road 80

Township Road 80

Township Road 80

Township Road 80

Township Road 80

Township Road 80

Township Road 80

Township Road 80

Township Road 80

Township Road 80

Township Road 80

Township Road 80

Township Road 80

Township Road 80

Township Road 80

Township Road 80

Township Road 80

Township Road 80

Township Road 80

Township Road 80

Township Road 80

Township Road 80

Township Road 80

Township Road 80

Township Road 80

Township Road 80

Township Road 80

Township Road 80

Township Road 80

Township Road 80

Township Road 80

Township Road 80

Township Road 80

Township Road 80

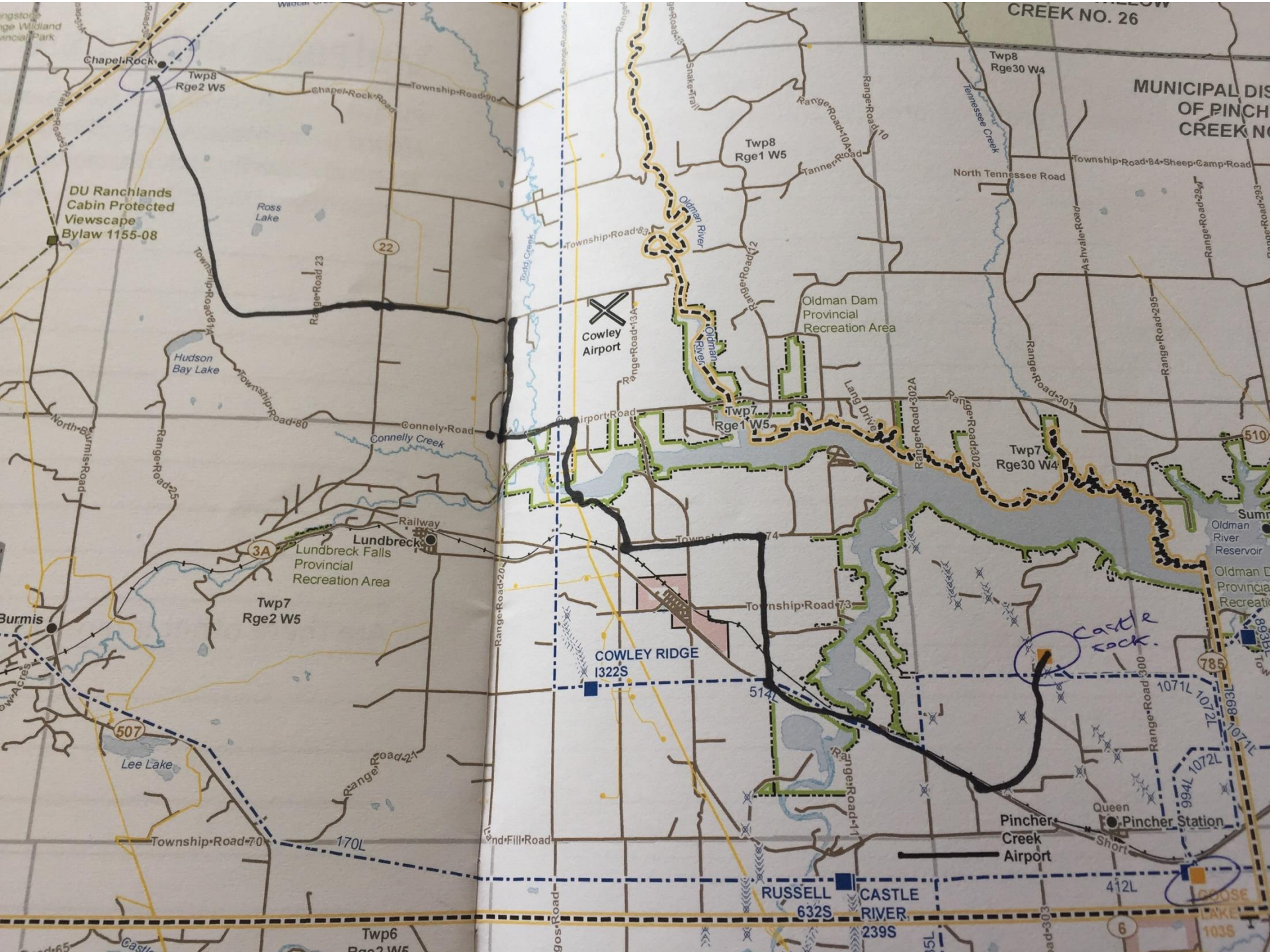
Township Road 80

Township Road 80

Township Road 80

Township Road 80

Township Road 80



DU Ranchlands
Cabin Protected
Viewscape
Bylaw 1155-08

Cowley
Airport

Oldman Dam
Provincial
Recreation Area

Lundbreck
Falls
Provincial
Recreation Area

COWLEY RIDGE
1322S

Pincher
Creek
Airport

RUSSELL
632S
CASTLE
RIVER
239S

Queen
Pincher
Station

Castle
Rock

MUNICIPAL DIS
OF PINCH
CREEK N

785
1071L
1072L
1071L
1072L
994L
1072L
893L

507

22

510

6

1035

412L

785

1071L

1072L

1071L

1072L

994L

1072L

893L

1035

1035

893L

1071L

1072L

1071L

1072L

994L

1072L

893L

1035

1035

1035

1035

893L

1071L

1072L

1071L

1072L

994L

1072L

893L

1035

1035

1035

1035

893L

1071L

1072L

1071L

1072L

994L

1072L

893L

1035

1035

1035

1035

893L

1071L

1072L

1071L

1072L

994L

1072L

893L

1035

1035

1035

1035

893L

1071L

1072L

1071L

1072L

994L

1072L

893L

1035

1035

1035

1035

893L

1071L

1072L

1071L

1072L

994L

1072L

893L

1035

1035

1035

1035

893L

1071L

1072L

1071L

1072L

994L

1072L

893L

1035

1035

1035

1035

893L

1071L

1072L

1071L

1072L

994L

1072L

893L

1035

1035

1035

1035

893L

1071L

1072L

1071L

1072L

994L

1072L

893L

1035

1035

1035

1035

893L

1071L

1072L

1071L

1072L

994L

1072L

893L

1035

1035

1035

1035

893L

1071L

1072L

1071L

1072L

994L

1072L

893L

1035

1035

1035

1035

893L

1071L

1072L

1071L

1072L

994L

1072L

893L

1035

1035

1035

1035

893L

1071L

1072L

1071L

1072L

994L

1072L

893L

1035

1035

1035

1035

893L

1071L

1072L

1071L

1072L

994L

1072L

893L

1035

1035

1035

1035

893L

1071L

1072L

1071L

1072L

994L

1072L

893L

1035

1035

1035

1035

893L

1071L

1072L

1071L

1072L

994L

1072L

893L

1035

1035

1035

1035

893L

1071L

1072L

1071L

1072L

994L

1072L

893L

1035

1035

1035

1035

893L

1071L

1072L

1071L

1072L

994L

1072L

893L

1035

1035

1035

1035

893L

1071L

1072L

1071L

1072L

994L

1072L

893L

1035

1035

1035

1035

893L

1071L

1072L

1071L

1072L

994L

1072L

893L

1035

1035

1035

1035

893L

1071L

1072L

1071L

1072L

994L

1072L

893L

1035

1035

1035

1035

893L

1071L

1072L

1071L

1072L

994L

1072L

893L

1035

1035

1035

1035

893L

1071L

1072L

1071L

1072L

994L

1072L

893L

1035

1035

1035

1035

893L

1071L

1072L

1071L

1072L

994L

1072L

893L

1035

1035

1035

1035

893L

10

ONLY ONE HOUSE on this Route

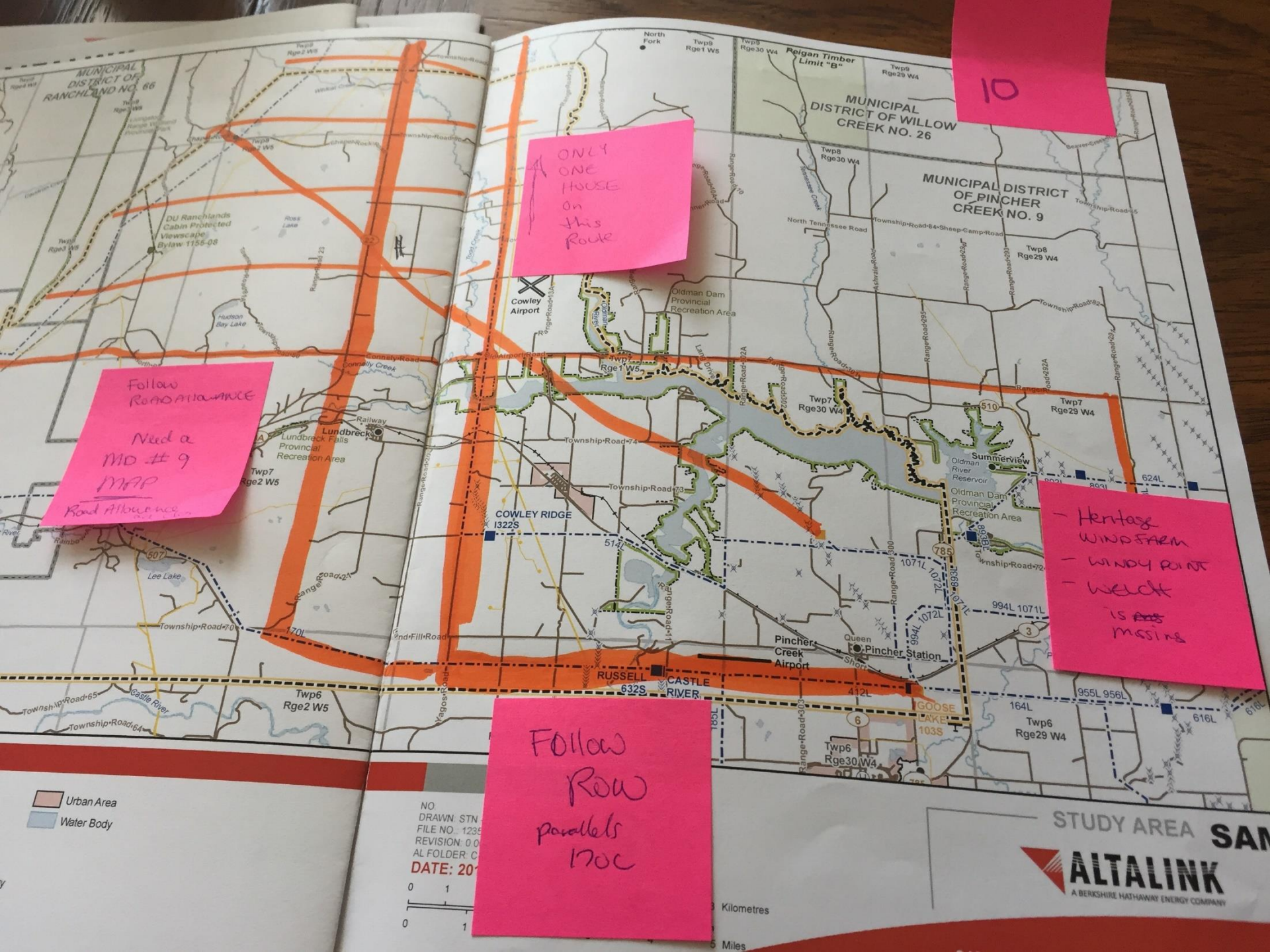
Follow ROW

Need a MD # 9 MAP

Road Allowance

- Heritage WIND FARM
- WINDY POINT
- Welch is missing

Follow Row parallels 170c



Urban Area
Water Body

NO DRAWN STN
FILE NO. 1235
REVISION: 0 0
AL FOLDER: C
DATE: 20

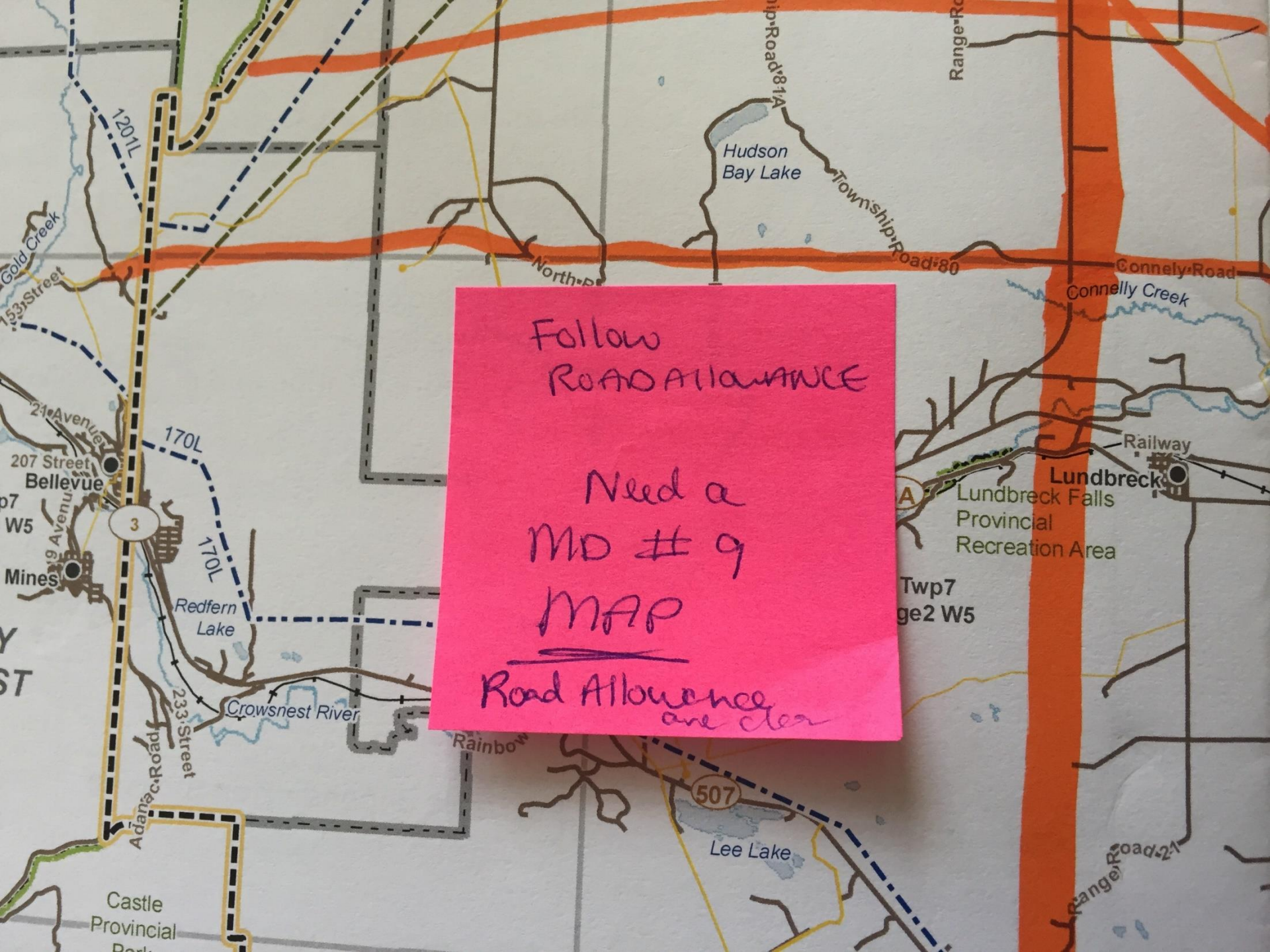
0 1
0 1

Kilometres

Miles

STUDY AREA SAM

ALTALINK
A BERKSHIRE HATHAWAY ENERGY COMPANY



Follow
ROAD ALLOWANCE

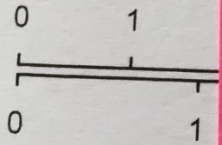
Need a
MD # 9
MAP

Road Allowance
are clear



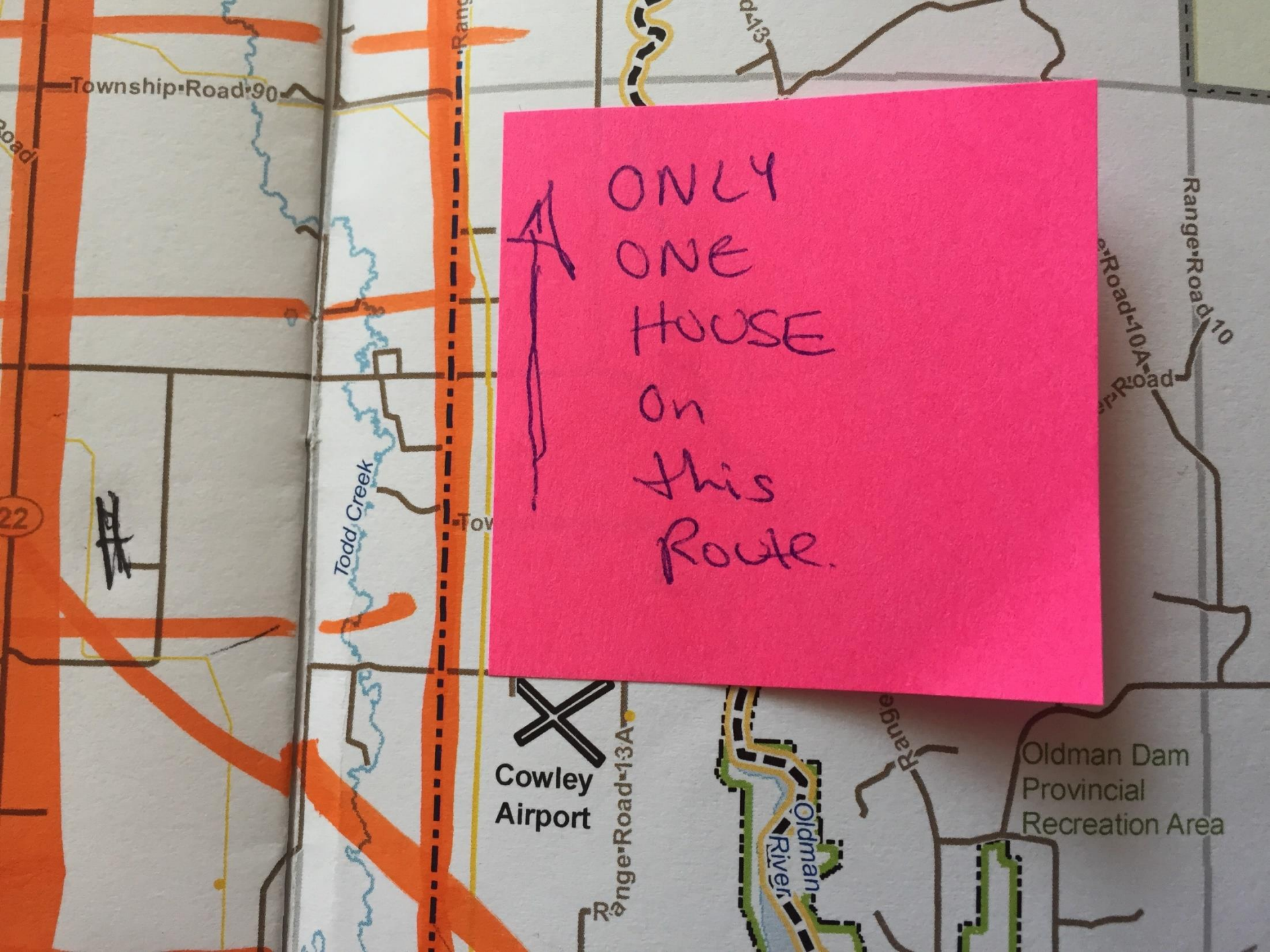
Follow
Row
parallels
170C

NO:
DRAWN: STN
FILE NO.: 1235
REVISION: 0.0
AL FOLDER: C
DATE: 201



Kilometres

Miles



ONLY
ONE
HOUSE
on
this
Route.



Township Road 90

Todd Creek

Tov

Cowley
Airport

Range Road 13A

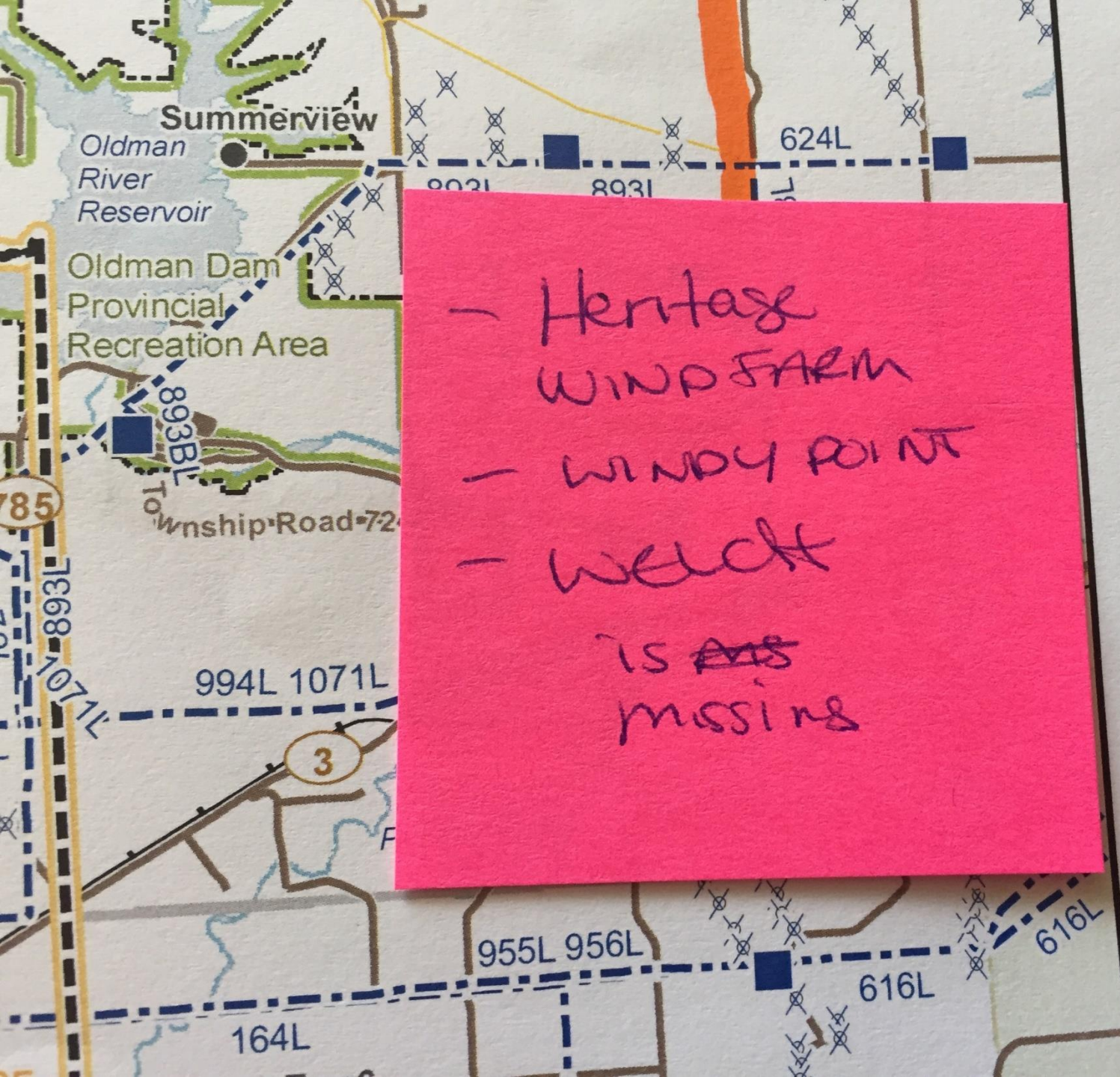
Oldman
River

Oldman Dam
Provincial
Recreation Area

Range Road 10

Range Road 10A

22



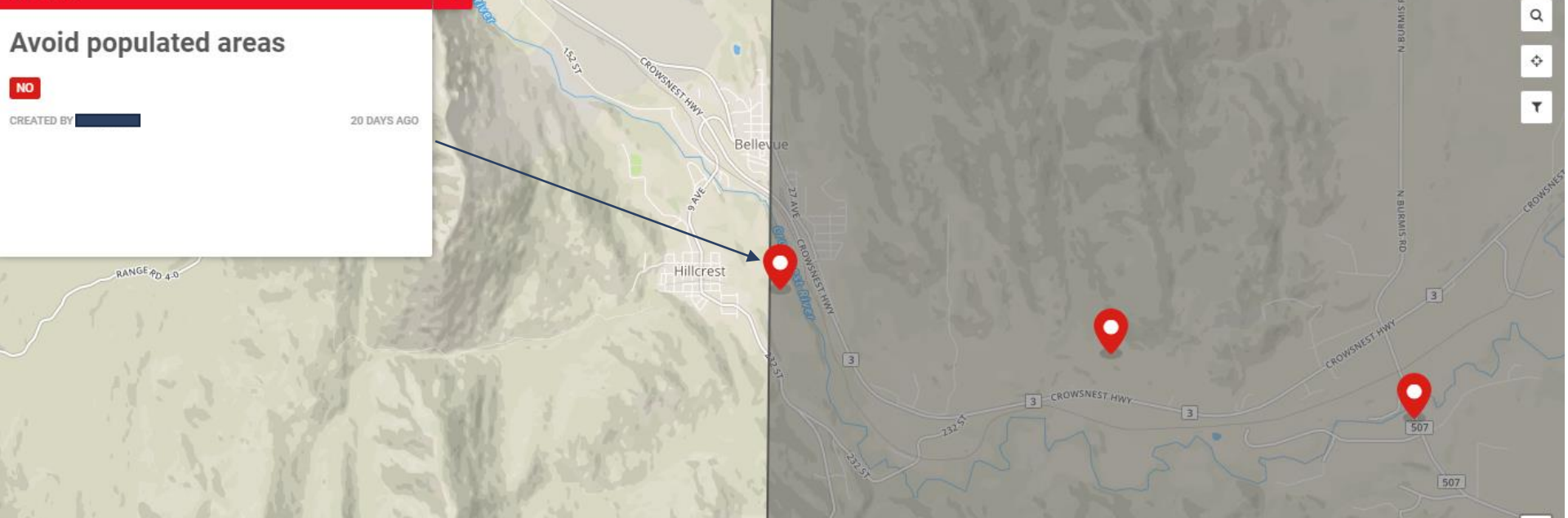
- Heritage WIND FARM
- WINDY POINT
- Weldt IS ~~AS~~ missing

Avoid populated areas

NO

CREATED BY [REDACTED]

20 DAYS AGO



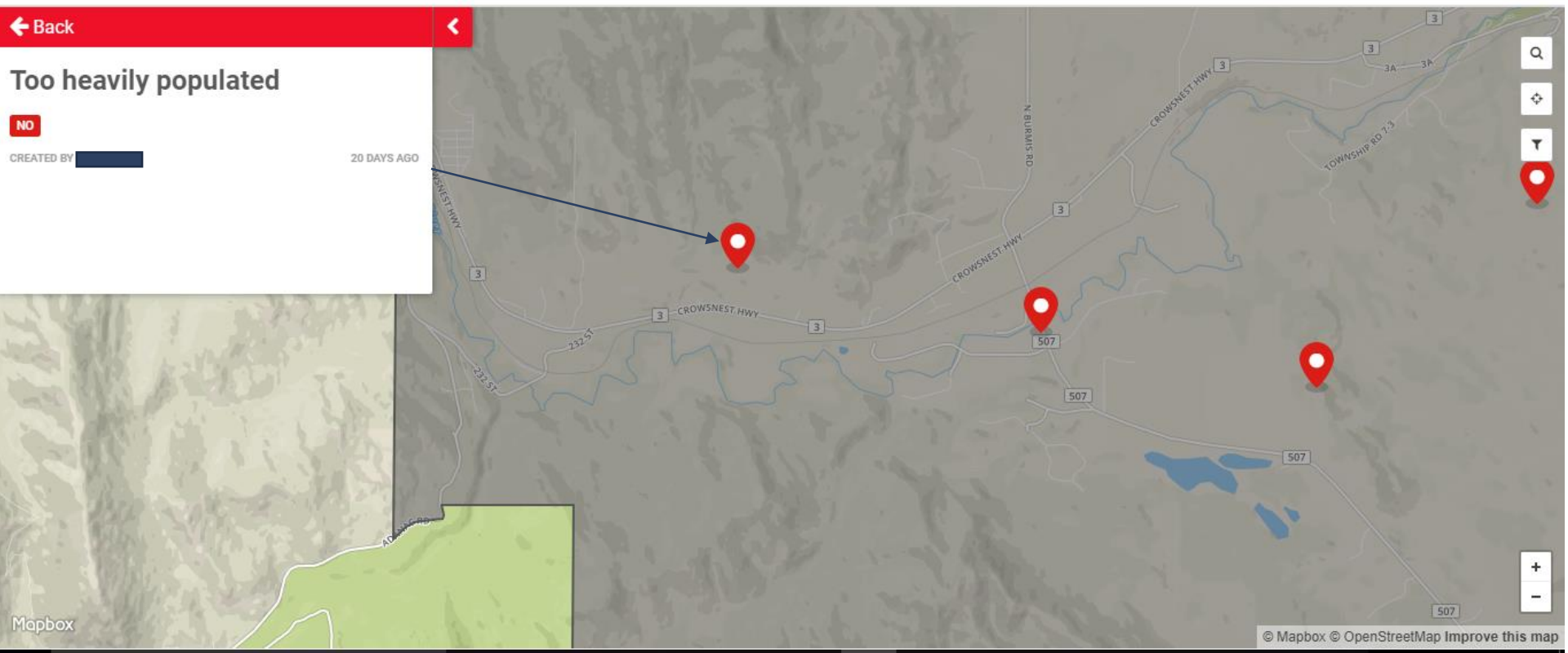
← Back

Too heavily populated

NO

CREATED BY [REDACTED]

20 DAYS AGO



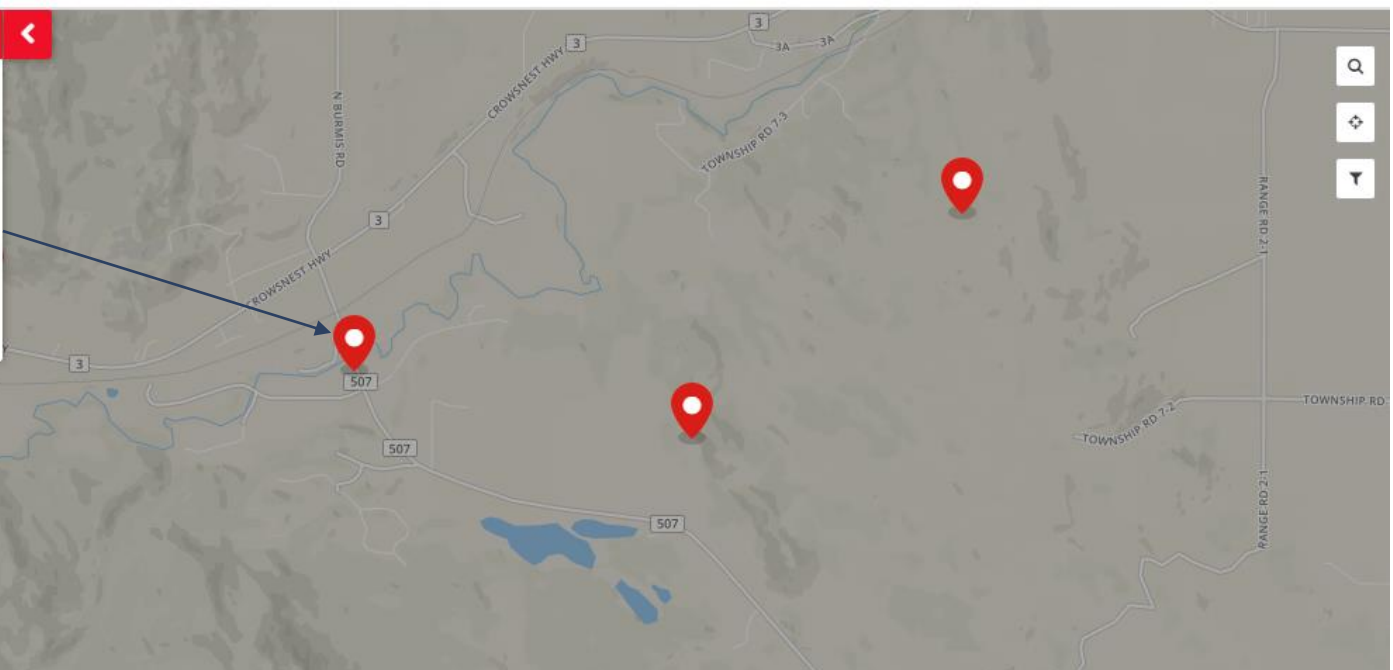
Mapbox

© Mapbox © OpenStreetMap Improve this map

Avoid the Burmis Area

NO

CREATED BY [REDACTED] 20 DAYS AGO

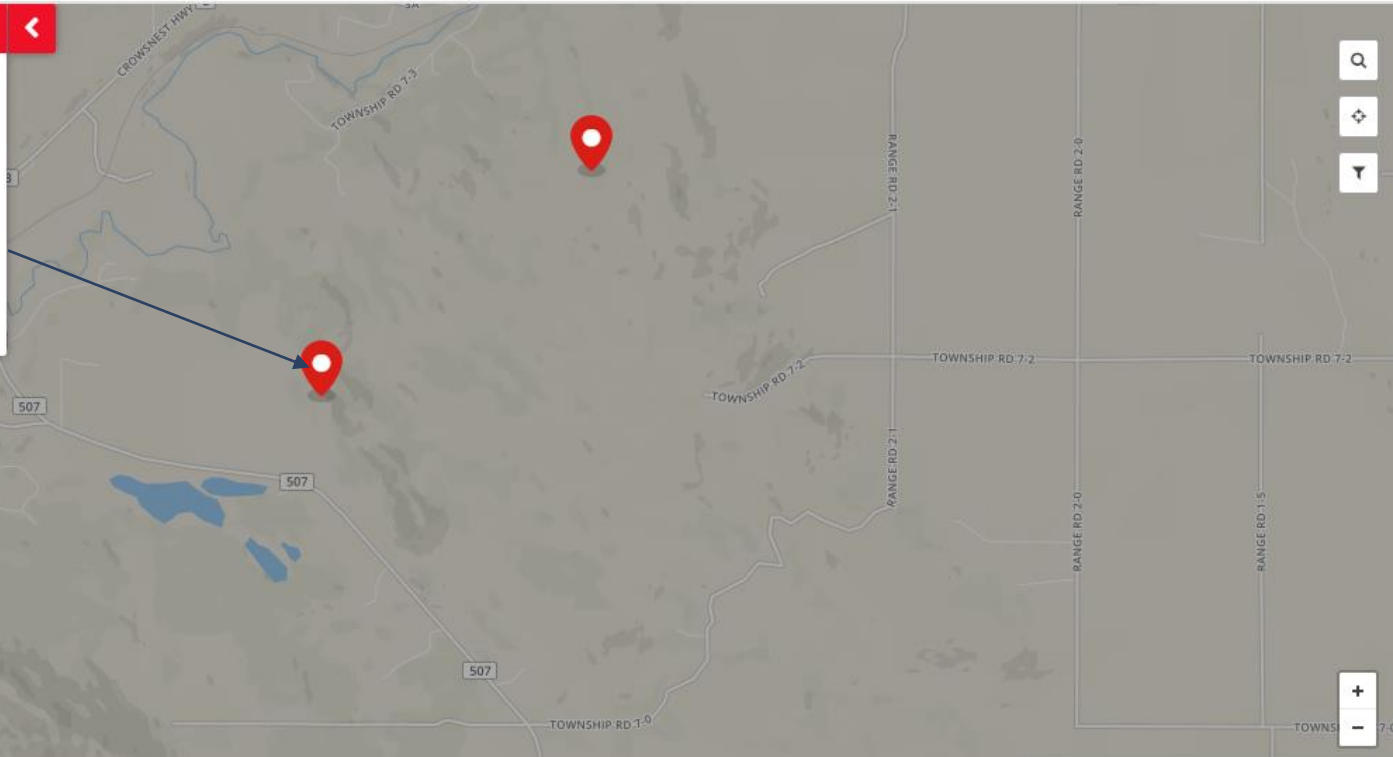


← Back

Avoid existing line ROW by Lee Lake

NO

CREATED BY [REDACTED] 20 DAYS AGO

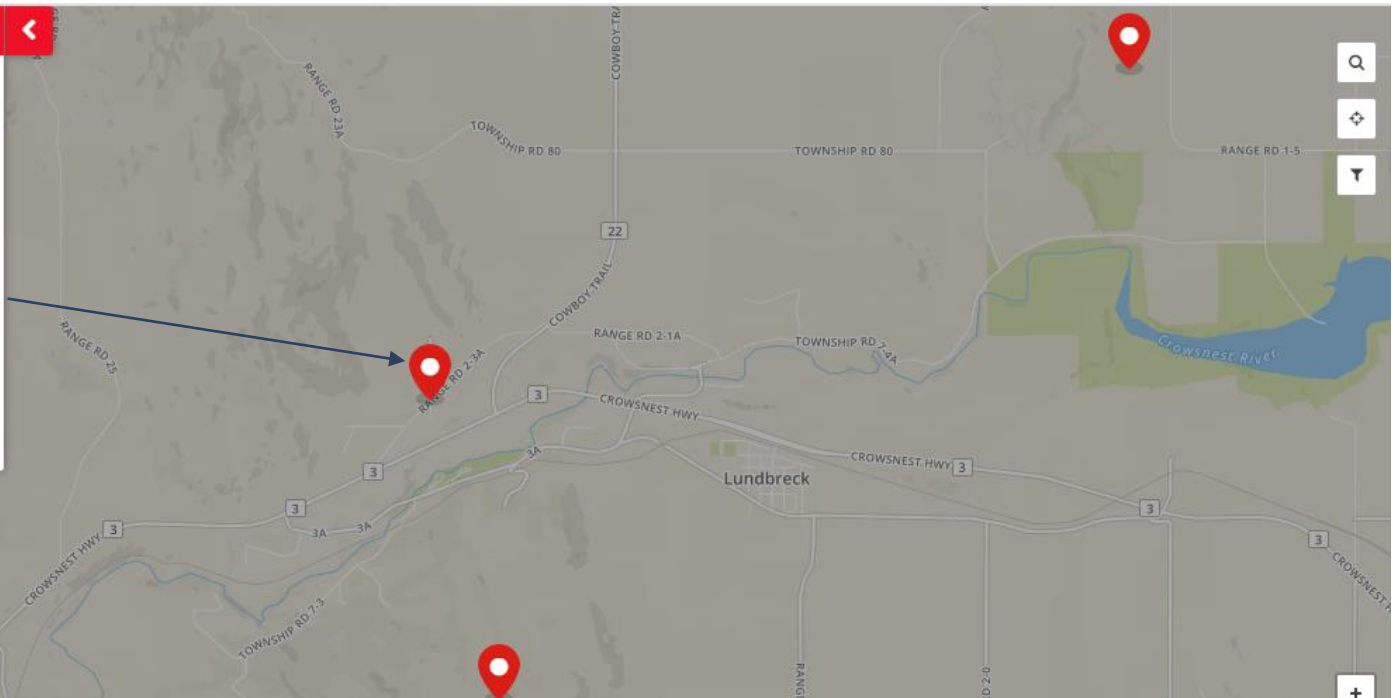


[← Back](#)

We are strongly opposed to any transmission development on or within view of our land at N.E. 33-08-02-W5, S.w. 04-09-02-W5, NW-04-09-02-W5

NO

CREATED BY [REDACTED] A MONTH AGO



[← Back](#)

Be considerate of the many bird species that utilize this zone for their survival needs. And considerate to all water bodies along the path of the transmission line.

NO

CREATED BY [REDACTED] 16 DAYS AGO

