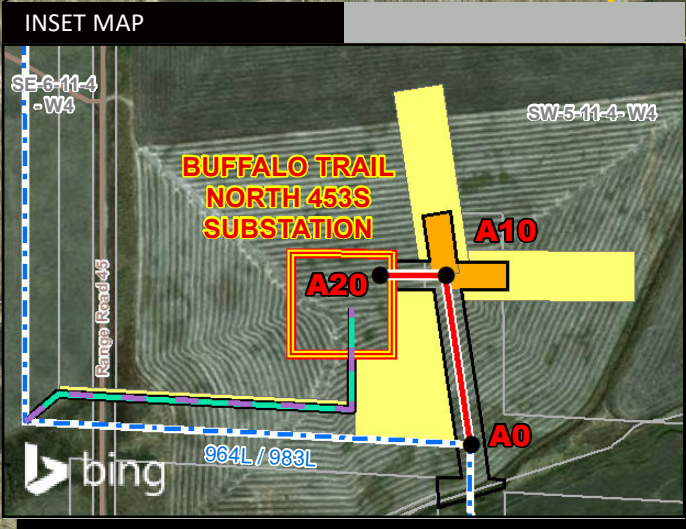
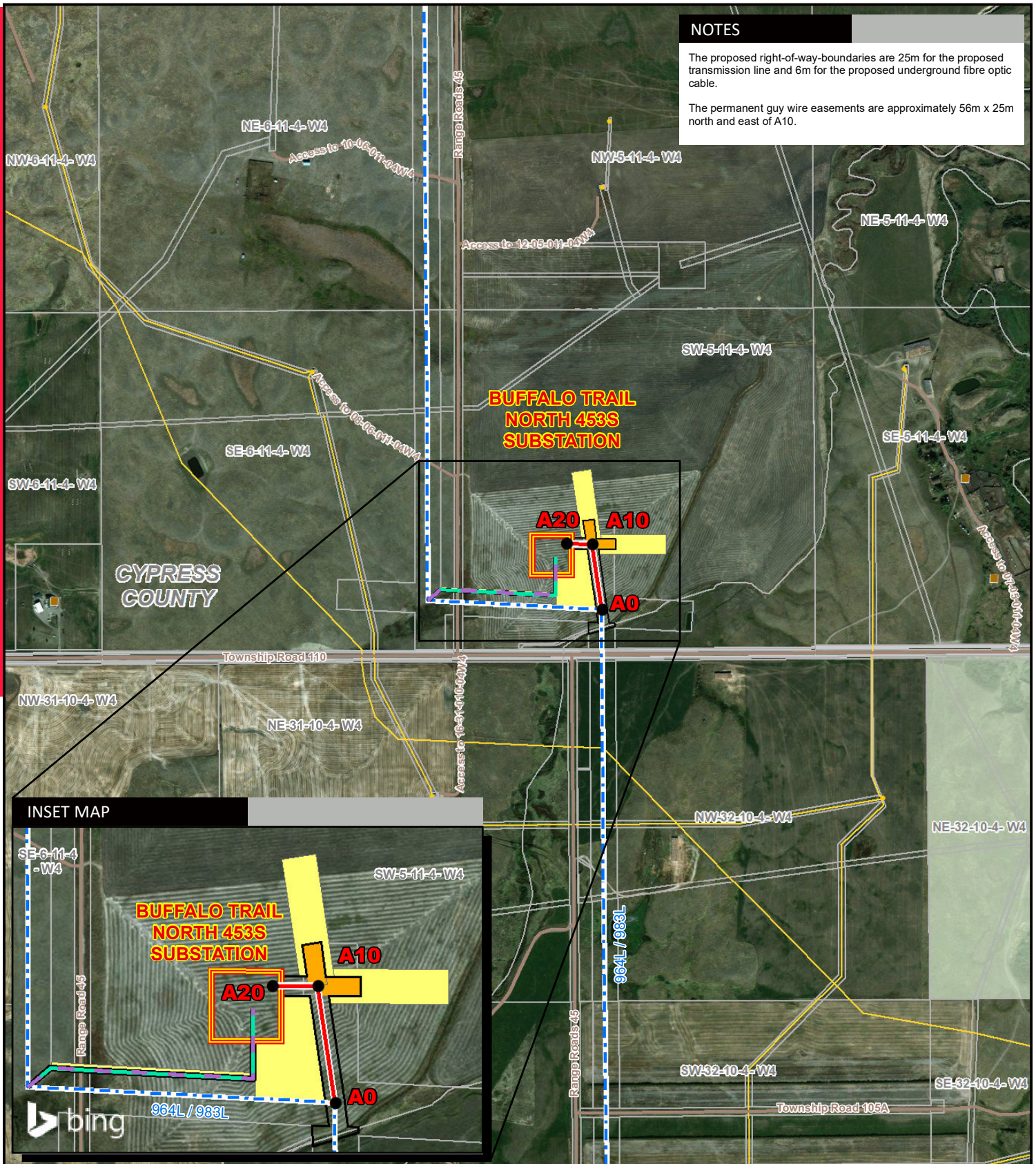


NOTES

The proposed right-of-way-boundaries are 25m for the proposed transmission line and 6m for the proposed underground fibre optic cable.

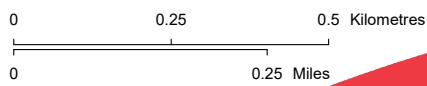
The permanent guy wire easements are approximately 56m x 25m north and east of A10.



LEGEND

● Point Designation	■ Construction Workspace
— Proposed Transmission Line	● Residence
— Proposed Underground Fibre Optic Cable	● Wellsite
— Existing Transmission Line	— Pipeline
— Proposed Right of Way Boundary	— Road
□ Proposed Customer Substation	■ Environmentally Significant Area
□ Proposed Guy Anchor Easement	

NO: 35030482 - 6201
 DRAWN: SG - AL
 FILE NO.: XXXXXXX
 REVISION: 0.02.05
 AL FOLDER: ENGIE Buffalo Trail North Connection
DATE: 2021-06-25



DETAIL PHOTO DP1



PROPOSED
 ENGIE Buffalo Trail North
 Wind Connection Project

Service Layer Credits: © 2021 Microsoft Corporation © 2021 Maxar ©CNES (2021) Distribution Airbus DS
 Although there is no reason to believe that there are any errors associated with the data used to generate this product or in the product itself, users of these data are advised that errors in the data may be present.