







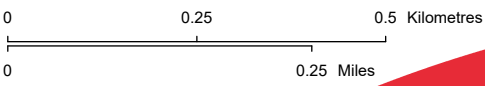




**LEGEND**

-  Potential Telecommunication Tower
-  Existing Transmission Line
-  Existing Substation Fenceline
-  Residence
-  Wellsite
-  Pipeline
-  Road
-  Gravel Pit

NO:  
 DRAWN: SG - AL  
 FILE NO.: XXXXXXXX  
 REVISION: 0.00.00  
 AL FOLDER: Legal Solar  
 Battery Connection  
**DATE: 2025-10-16**



**DETAIL PHOTO DP2**



**POTENTIAL**

**Legal Solar Battery Connection**

Service Layer Credits: Source: Esri, Maxar, Earthstar Geographics, and the GIS User Community  
 Although there is no reason to believe that there are any errors associated with the data used to generate this product or in the product itself, users of these data are advised that errors in the data may be present.