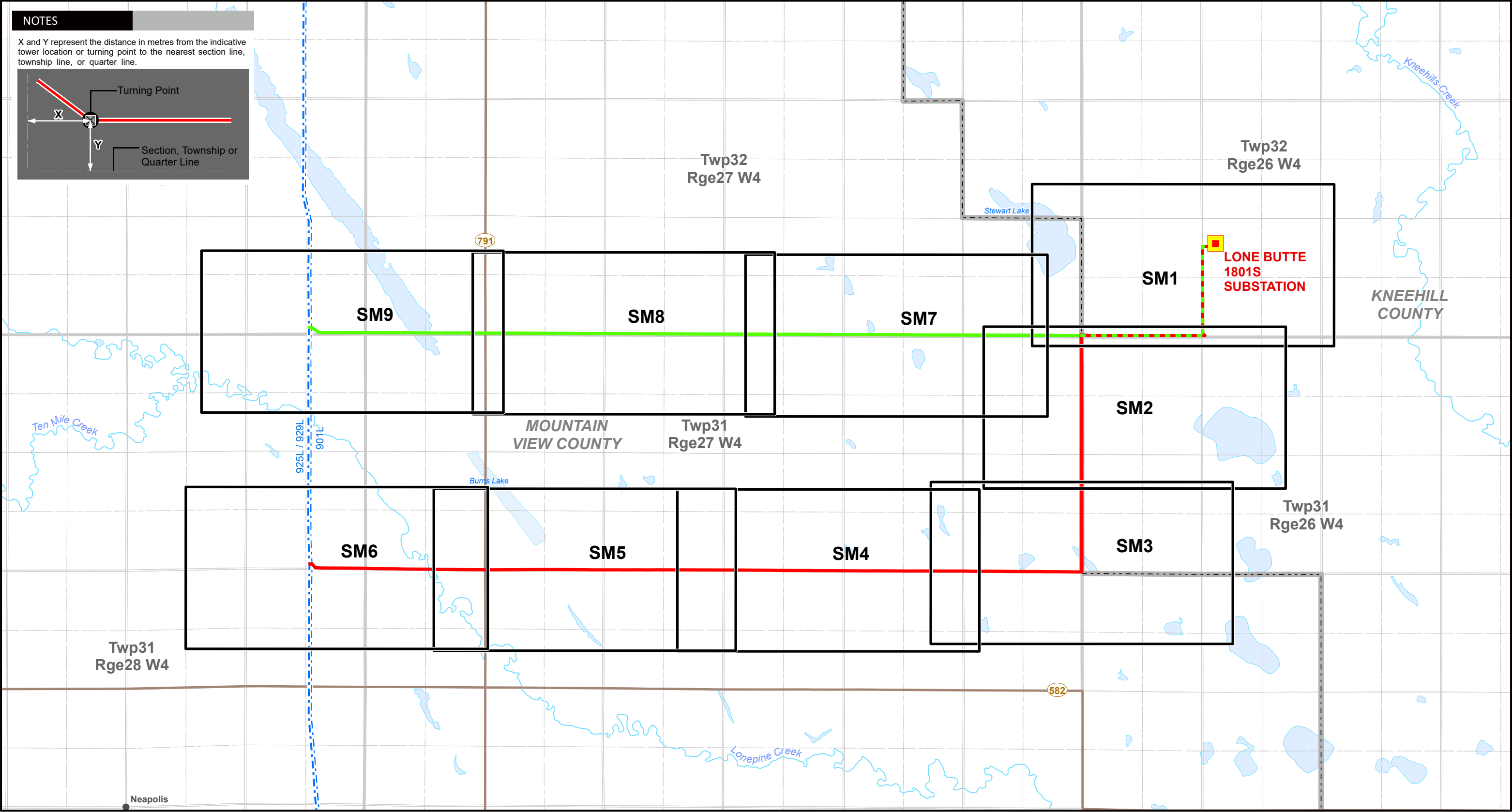
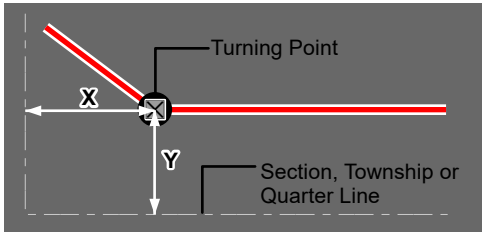


NOTES

X and Y represent the distance in metres from the indicative tower location or turning point to the nearest section line, township line, or quarter line.

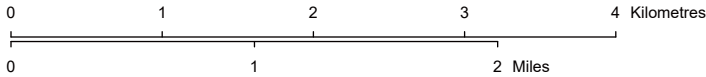


LEGEND

- Proposed Customer Substation
- Preferred Transmission Line Route
- Alternate Transmission Line Route
- Existing Transmission Line
- Map Sheet
- Hamlet or Locality
- Municipal or County Boundary
- River or Stream
- Road
- Water Body

NO:  
DRAWN: CH - Maskwa  
FILE NO.: Lone Butte-SI1  
REVISION: 0.00.00  
AL FOLDER: Lone Butte  
**DATE: 2025-06-24**

Although there is no reason to believe that there are any errors associated with the data used to generate this product or in the product itself, users of these data are advised that errors in the data may be present.



STRIP INDEX **SI**



**PROPOSED**  
Lone Butte Solar Connection Project  
240 kV TRANSMISSION LINE