





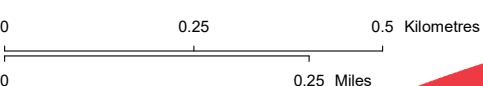


LEGEND

-  Potential Telecommunication Tower
-  Potential Customer Transmission Line
-  Potential Customer Substation
-  Wellsite
-  Pipeline
-  Road

NO: 35033598-6201
 DRAWN: SG - AL
 FILE NO.: XXXXXXX
 REVISION: 0.00.01
 AL FOLDER: Tempest Wind Power Connection Project
DATE: 2023-06-07



DETAIL PHOTO DP2



POTENTIAL Tempest Wind Power Connection Project

Service Layer Credits: Source: Esri, Maxar, Earthstar Geographics, and the GIS User Community
 Although there is no reason to believe that there are any errors associated with the data used to generate this product or in the product itself, users of these data are advised that errors in the data may be present.